


KANSAS
Russell

Section 26 Township 14 Range 14W

Well No. 4 Herble "B" (Herbel)

Company Alva Billings

Hall-Gurney Pool
NORTH



SOUTH

KANSAS

Russell

Sec. 26 Twp. 14 R. 14W ✓

Well No. #9 Harble #4 Herbel "B" Farm

Alva Billings

Company

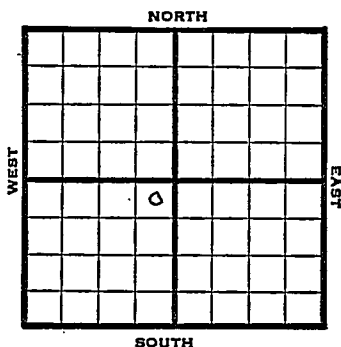
~~Hall-Gurnsey Pool~~

330' Ft. from N. Line

_____ Ft. from S. Line

330' Ft. from E. Line

_____ Ft. from W. Line



NE SW

1948	Elév. 1776' REPORT
10/27	Location
11/3	"
11/10	"
11/16	Spud
11/23	"
11/30	10" @ 840'
	Drlg 910'
12/8	Drlg 1750'
12/15	Tarkio 2295'
	Drlg 2300' SSO
12/22	TD 2332'
	7" @ 2295'
12/29	"
1949	
1/5	Tarkio 2295'
	7" @ 2295'
	Pump 25 oil P t.
	Gr. 40.8°
	TD 2355'
	COMPLETED

Map No. _____ Sec. 26 Twp. 14 R. 14W

Well No. 9 Herble

Alva Billings Company

FIRST REPORT

Contractor

NE SW

SECTION PLAT

330 Ft. from N. Line

_____ Ft. from S. Line

330 Ft. from E. Line

_____ Ft. from W. Line

Russell County

Location X

Rig up _____

Drilling and Remarks:

RECORD

Cased _____ in. _____ ft.

Sand _____

Gas _____

Oil _____

Total Depth _____

PRODUCTION

1st 24 hrs. Nat. _____

1st 24 hrs. after shot _____

Gas _____ Cu. Ft.

Dry Hole _____

Abandoned _____

Date

OCT 27 1948 19

S. J. LEWIS

Scout

Map No. 72 Sec. 26 Twp. 14 R. 14W

Well No. 4 Herbel "B"

Alva Billings Company

CORRECTION Contractor

NE SW

SECTION PLAT

	o		

330 Ft. from N. Line

_____ Ft. from S. Line

330 Ft. from E. Line

_____ Ft. from W. Line

Russell County

Location _____

Rig up _____

Drilling and Remarks:

Reported

#9 Herbel

RECORD

Cased _____ in., _____ ft.

Sand _____

Gas _____

Oil _____

Total Depth _____

PRODUCTION

1st 24 hrs. Nat. _____

1st 24 hrs. after shot _____

Gas _____ Cu. Ft.

Dry Hole _____

Abandoned _____

Date

NOV 3 1948 19

S. J. LEWIS Scout

Kansas

Hall-Gurney Pool

Map No. 87-2 Sec. 26 Twp. 14 R. 14WWell No. 4 Herbel "B"Alva Billings Company


COMPLETE

Contractor

NE SW

E 11776.

SECTION PLAT

330 Ft. from N. Line Ft. from S. Line330 Ft. from E. Line Ft. from W. Line

Russell County

Location _____

Rig up _____

Drilling and Remarks:

Tracked 2285
7" @ 2285
Prod 25 oil Prod

40 E SW

RECORD

Cased _____ in., _____ ft.

Sand _____

Gas _____

Oil 1 _____Total Depth 2,955

PRODUCTION

1st 24-hrs. Nat. _____

1st 24 hrs. after shot _____

Gas _____ Cu. Ft.

Dry Hole _____

Abandoned _____

Date

JAN 5 1949

19

S. I. LEWIS

Scout