

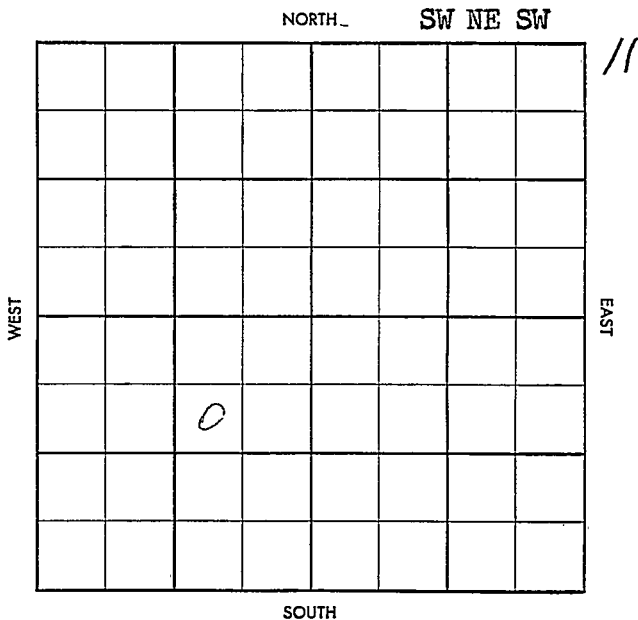
Russell

KANSAS

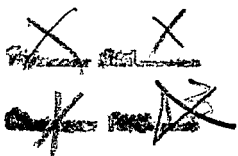
SECTION 26 TOWNSHIP 14S RANGE 11W

WELL NO. #6 Herbel

COMPANY Aylward Drlg. Co.



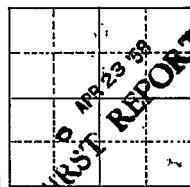
S-513-B



County Russell Elev. \_\_\_\_\_  
 Sec. 26 Twp. 14 Rge. 1/W  
 Company Aylward Drlg. Co.  
 Farm Name Herbel No. 6

TOPS	DEPTH	LOG	DATUM
Anh.			
Tp.			
H.			
Tr.			
Dg.			
B.L.			
L.			
K.C.			
B.K.C.			
Ce.			
C.			
M.			
M.			
K.			
Mz.			
Mq.			
V.			
S.			
S.			
A.			
R.			
Pf.			
G.			
T.D.			

Loc. in Sec. SW NE SW  
 Geol. \_\_\_\_\_  
 Contr. \_\_\_\_\_  
 Co. Tools # 1  
 Pool \_\_\_\_\_  
Hall-Gurney



Date Comm. \_\_\_\_\_

MIRT

Co.  
Lse.  
No.  
Sec.  
T.  
R.

Twp X Pool X  
 Co. X Facet X

S-513-B

Co.

County Russell Elev 1779 DF 1782 RB  
 Sec. 26 Twp. 14 Rge. 14W  
 Company Aylward Drig. Co.  
 Farm Name Herbel No. 6

TOPS	DEPTH	LOG	DATUM
Anh.	<u>775</u>		
Tp <u>Grand Ho</u>	<u>2299</u>		
H. <u>Tank</u>	<u>2320</u>		
Tr. <u>Tank</u>	<u>2331</u>		
Dg <u>Tank</u>	<u>2386</u>		
B. <u>Element</u>	<u>2429</u>		
L. <u>TP</u>	<u>2635</u>		
K.C. <u>H</u>	<u>2865</u>		
B.K.C. <u>Dodge</u>	<u>2883</u>		
Ca. <u>Dg</u>	<u>2897</u>		
C. <u>L</u>	<u>2930</u>		
M.			
M.			
K.			
Mz.			
Mq.			
V.			
S.			
S.			
A.			
R.			
Pf.			
G.			
T.D.	<u>2935</u>		

Loc. in Sec. SW NE SW  
 Geol. \_\_\_\_\_  
 Contr. \_\_\_\_\_  
 Co. Tools # 1  
 Pool Hall-Gurney

COMPLETE  
 JUL 2 '58  
 0

Lse.

No.

Sec.

T.

R.

Date Comm. 4-29-58 8' 203/135  
 MIRT 4-3-58 SD MAY 7 '58 CD 2320-48  
full re 550 2331-35 SD MAY 14 '58  
no log 5 1/2" 2932/150 MKT MAY 21 '58  
CD DB SD 2570 MAY 29 '58 DD  
3062 TDFU 1480 + 1BW 10' fld  
JUN 3 '58 \$ 180 ph + 1BW ph 4 hrs  
PD 2375 32/2327-35 A troil frac  
8x4 \$ pat LC + 2gw ph fsg  
JUN 11 '58 PA JUN 18 '58 JUN 25 '58 JUL 2 '58  
P5 BB #50 BW PD ⊕