

KANSAS

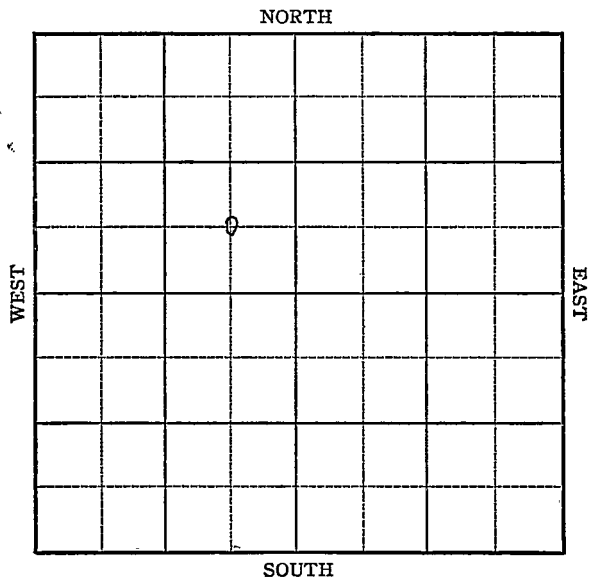
FORM 51 5M 10-41 PETROL

Russell

Section 26 Township 14 Range 14-W

Well No. #2 Krug "A"

Company Saco & Crown Petroleum



Sec. 26 Twp. 14 R. 14-W

Well No. #2 Krug "A" Farm

Saco & Crown Petroleum Company

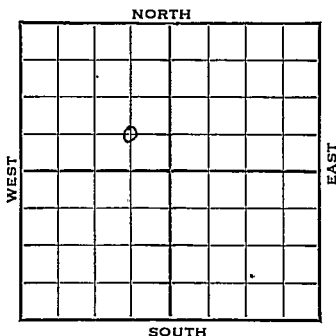
Hall-Gurney

_____ Ft. from N. Line

660 Ft. from S. Line

660 Ft. from E. Line

_____ Ft. from W. Line



C SE NW

1943

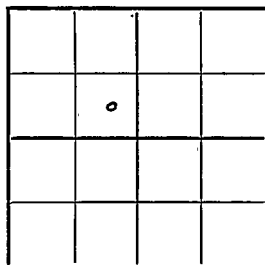
REPORT

| | |
|----------------|---------------------|
| 1/13 | Location |
| 1/20 | " |
| 1/27 | " |
| 2/3 | " |
| 2/10 | " |
| 2/17 | " |
| 2/24 | " |
| 3/3 | " |
| 3/10 | " |
| 3/16 | " |
| 3/24 | Location abandoned. |
| | ABANDONED |

KANSASMap No. 72 Sec. 26 Twp. 14 R. 14WWell No. 2 Krug "A"Saco & Crown Petroleum Company**FIRST REPORT**

Contractor

C SE NW

SECTION PLAT Ft. from N. Line660 Ft. from S. Line660 Ft. from E. Line Ft. from W. Line**HALL-GURNEY POOL**Location XXXRig up Drilling and Remarks: **RECORD**Cased in., ft.Sand Gas Oil Total Depth **PRODUCTION**1st 24 hrs. Nat. 1st 24 hrs. after shot Gas Cu. Ft.Dry Hole Abandoned

Date

JAN 13 1943 19S I LEWIS Scout

Russell

KANSAS

Map No. 72 Sec. 26 Twp. 14 R. 14WWell No. 2 Krug "A"Saco & Crown Petroleum CompanyABANDONED

Contractor

C SE NW

SECTION PLAT

_____ Ft. from N. Line

660 Ft. from S. Line660 Ft. from E. Line

_____ Ft. from W. Line

| | | | |
|--|---|--|--|
| | | | |
| | o | | |
| | | | |
| | | | |

HALL-GURNEY POOL

Location ✓

Rig up _____

Drilling and Remarks:

RECORD

Cased _____ in., _____ ft.

Sand _____

Gas _____

Oil _____

Total Depth _____

PRODUCTION

1st 24 hrs. Nat. _____

1st 24 hrs. after shot _____

Gas _____ Cu. Ft.

Dry Hole _____

Abandoned _____

Date

MAR 24 1943S. J. LEWIS Scout