

KANSAS

State Geological Survey
WICHITA BRANCH

91

WELL COMPLETION REPORT AND
DRILLER'S LOG

CONFIDENTIAL

S. 12 T. 14 R. 29W E

Loc. NW NW NW

County Gove

API No. 15 — 063 — 20,521
County Number

Operator DONALD C. SLAWSON

Address 200 Douglas Building Wichita, Kansas 67202

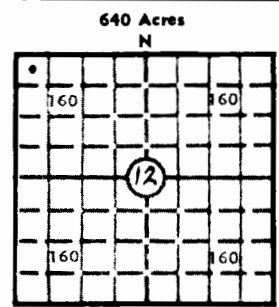
Well No. 2 Lease Name Evans 'L'

Footage Location
330 feet from (N) $\frac{1}{2}$ line 330 feet from (W) line

Principal Contractor SLAWSON DRILLING CO., INC. Geologist Jeff Stewart

Spud Date July 8, 1981 Date Completed July 17, 1981 Total Depth 4550' P.B.T.D. 4471'

Directional Deviation Oil and/or Gas Purchaser INLAND CRUDE PURCH. CORP.



Elev.: Gr. 2699

DF 2702 KB 2705

CASING RECORD

Report of all strings set — surface, intermediate, production, etc.

Purpose of string	Size hole drilled	Size casing set (in O.D.)	Weight lbs/ft.	Setting depth	Type cement	Sacks	Type and percent additives
SURFACE	12 1/4"	8 5/8 1/4	24#	449'	60/40 poz	525 sx	2% gel, 3% cc
PRODUCTION	7 7/8"	4 1/2"	10.5#	4549'	50/50 poz	250 sx	18% salt, 3/4 of 1% CFR-2, 10# sugar.

LINER RECORD

PERFORATION RECORD

Top, ft.	Bottom, ft.	Sacks cement	Shots per ft.	Size & type	Depth interval
			2	3/8" Jet	3897-3899

TUBING RECORD

Size	Setting depth	Packer set at
2-3/8"	3895	N/A

RELEASED

ACID, FRACTURE, SHOT, CEMENT SQUEEZE RECORD Date: JUN 30 1983

Amount and kind of material used

FROM CONFIDENTIAL

500 Gals NE-28

3897-3899

INITIAL PRODUCTION

Date of first production 8-17-81 Producing method (flowing, pumping, gas lift, etc.) Pumping

RATE OF PRODUCTION PER 24 HOURS
Oil 7 bbls. Gas N/A MCF Water TSTM bbls. Gas-oil ratio N/A CFPB

Disposition of gas (vented, used on lease or sold) N/A Producing interval (s) 3897-3899

INSTRUCTIONS: As provided in KCC Rule 82-2-125, within 90 days after completion of a well, one completed copy of this Drillers Log shall be transmitted to the State Geological Survey of Kansas, 4150 Monroe Street, Wichita, Kansas 67209. Copies of this form are available from the Conservation Division, State Corporation Commission, 245 No. Water, Wichita, Kansas 67202. Phone AC 316-522-2206. If confidential custody is desired, please note Rule 82-2-125. Drillers Logs will be on open file in the Oil and Gas Division, State Geological Survey of Kansas, Lawrence, Kansas 66044.

Operator DONALD C. SLAWSON DESIGNATE TYPE OF COMP.: OIL, GAS, DRY HOLE, SWDW, ETC.:

Well No. 2 Lease Name EVANS 'L' OIL


S 12 T 14 R 29W E W

WELL LOG
 Show all important zones of porosity and contents thereof; cored intervals, and all drill-stem tests, including depth interval tested, cushion used, time tool open, flowing and shut-in pressures, and recoveries.
 SHOW GEOLOGICAL MARKERS, LOGS RUN, OR OTHER DESCRIPTIVE INFORMATION.

FORMATION DESCRIPTION, CONTENTS, ETC.	TOP	BOTTOM	NAME	DEPTH
			<u>LOG TOPS</u>	
0 - 454 Surface			ANHY 2148 (+557)	
454 - 2628 Shale			B/ANHY 2182 (+523)	
2628 - 3655 Shale and lime			HEEB 3782 (-1077)	
3655 - 4550 Lime			TORO 3801 (-1096)	
4550 RTD			LANS 3820 (-1115)	
			MUN CRK 3968 (-1263)	
			STK SH 4059 (-1354)	
			L/CHER 4349 (-1644)	
			MISS 4432 (-1727)	
			LTD 4552 (-1847)	
<p>DST #1 3889-3907 30-60-45-75, Wk to Fr Blow, Rec. 180' GIP, 40' MCO (65% O, 35% M), 35' OCM (60% M, 40% O), 135' TF. IFP 25-49#? ISIP 1203#?, FFP 58-74#?, FSIP 1199#? DST #2 4007-4022 (160' Zn) 30-60-45-30, Wk Blow, Rec. 15' SW, 5' Mud, IFP 16-25#, ISIP 1199#, FFP 33-33#, FSIP 1158#, HP 2002-1921#. Drlg @ 4350' DST #3 4407-4438 (MISS Zn) 30-30-30-30, V-Wk Blow & died, Rec. 15' Mud, IFP 33-41#, ISIP 393#, FFP 41-49#, FSIP 254#, HP 2194-2177#.</p>				

USE ADDITIONAL SHEETS, IF NECESSARY, TO COMPLETE WELL RECORD.

Date Received


 WILLIAM R. HORGAN, Operations Engineer
 August 21, 1981
 Title
 Date

WELL LOG

12-14-29W
State Geological Survey
WICHITA BRANCH

SEP

OPERATOR: DONALD C. SLAWSON
200 DOUGLAS BUILDING
WICHITA, KANSAS 67202

LEASE: #2 Evans 'L'
NW NW NW Sec. 12-14-29W
Gove County, Kansas

CONTRACTOR: SLAWSON DRILLING COMPANY, INC.
200 DOUGLAS BUILDING
WICHITA, KANSAS 67202

COMMENCED: July 8, 1981


COMPLETED: July 17, 1981

CASING: Surface - 8 5/8" @ 449' w/525 sx 60/40 poz
Production - 4 1/2" @ 4549' w/250 sx 50/50 poz

0 - 454 Surface
454 - 2628 Shale
2628 - 3655 Shale and lime
3655 - 4550 Lime
4550 RTD

STATE OF KANSAS)
COUNTY OF SEDGWICK) SS.

I, James C. Remsberg, OF THE **SLAWSON DRILLING COMPANY, INC.**
UPON OATH STATE THAT THE ABOVE AND FOREGOING IS A TRUE AND CORRECT COPY OF THE
LOG OF THE #2 Evans 'L' TEST.



JAMES C. REMSBERG, President