Form 51-5M-12-36 Com'l

Russell KANSAS

Section 3 Township 14 Range 15-W

Well Number 2 Foster "B"

Company Central Pet

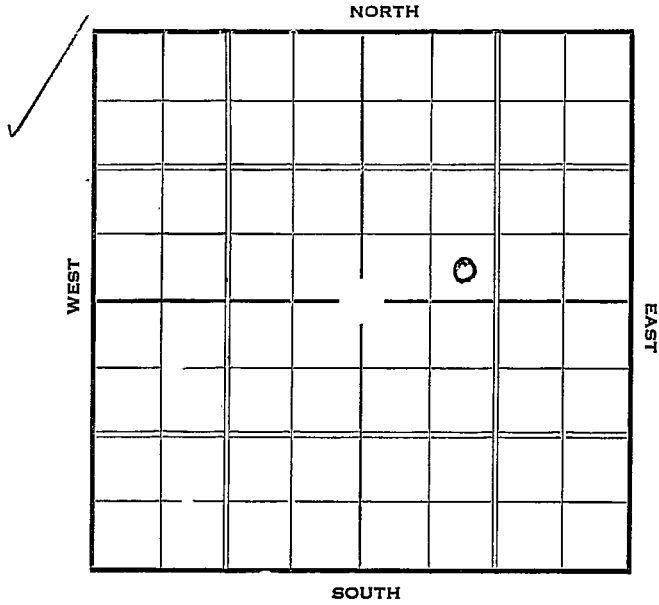

Form 252-A
5M 7-35 MPC **KANSAS** Russell

Map No. _____ Sec. 3 Twp. 14 R. 15-W

Well No. #2 Foster "B" Farm

Central Pet. Company

_____ Ft. from N. Line

330 Ft. from S. Line

_____ Ft. from E. Line

990 Ft. from W. Line

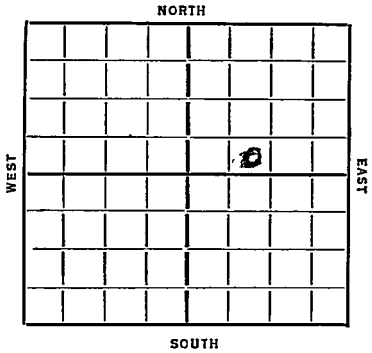

Date 1936	REPORT
12/22	Location
12/29	Rig.
1937	
1/7	Rig.
1/14	"
1/21	"
1/28	"
2/4	"
2/11	"
2/19	"
2/26	15" @ 422, 12" @ 615, 10" @ 925
	Drlg. 1100'.
3/4	Drlg. 2280'.
3/11	8" @ 2637'. Drlg. 2738'.
3/18	Oswald 3042' - 6" @ 3048
	Drlg. 3090'
3/25	Sil. 3288'. 390' of 5" liner.
	WOC.

OVER

1937

3/31 Gorham Sand 3295'.
T. D. 3300'.
Potential 1695:

COMPLETED

Form 26—1M Bks.—2-29 KANSAS

Map No. 72 Sec. 3 Twp. 14 R. 15W

Well No. 2 Foster "B"

Central P. & L. Company

Contractor

SECTION PLAT

		o	

Ft. from N. Line

330 Ft. from S. Line

Ft. from E. Line

990 Ft. from W. Line

FIRST REPORT

Location ✓

Rig up

Drilling and Remarks:

RECORD

Cased in., ft.

Sand

Gas

Oil

Total Depth

PRODUCTION

1st 24 hrs. Nat.

1st 24 hrs. after shot

Gas Cu. Ft.

Dry Hole

Abandoned

Date

DEC 22 1936 19

S. J. LEWIS Scout

Returned .....
Cards ..... Paul
Tracing ..... Joe
France Map .....
Scarborough Map .....
Moody Map .....
Scarborough Plat-book .....
Moody Plat-book .....

Form 26—1M Bks.—2-29 KANSAS Russell

Map No. _____ Sec. 3 Twp. 14 R. 15W

Well No. 2 Foster "B"

Central Pet Company

_____ Contractor

SECTION PLAT



_____ Ft. from N. Line

330 Ft. from S. Line

_____ Ft. from E. Line

990 Ft. from W. Line

COMPLETE

Location _____

Rig up _____

Drilling and Remarks:

Gorham Sand
3295

Potential
1695

RECORD

Cased _____ in., _____ ft.

Sand _____

Gas _____

Oil _____

Total Depth 3300

PRODUCTION

1st 24 hrs. Nat. _____

1st 24 hrs. after shot _____

Gas _____ Cu. Ft.

Dry Hole _____

Abandoned _____

Date

MAR 31 1937 19

S. J. LEWIS Scout

Returned
Cards
Tracing
France Map
Scarborough Map
Moody Map
Scarborough Plat Book
Moody Plat Book