

KANSAS DRILLERS LOG

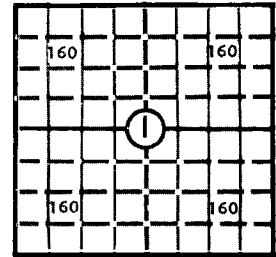
State Geological Survey
WICHITA, BRANCH

S. 1 T. 14 R. 30W ^E/_W

Loc. C NW NW

County Gove

640 Acres
N



Locate well correctly

Elev.: Gr. 2704

DF 2706 KB 2709

API No. 15 — 063 — 21, 169
County Number

Operator Chief Drilling Co., Inc.	
Address 905 Century Plaza, Wichita, Kansas 67202	
Well No. 2	Lease Name JILG
Footage Location feet from (N) (S) line _____ feet from (E) (W) line _____	
Principal Contractor Company Tools	Geologist Bob Lewellyn
Spud Date 2/11/73	Total Depth 2765'
Date Completed 2/14/73	P.B.T.D.
Oil Purchaser	

CASING RECORD

Report of all strings set — surface, intermediate, production, etc.

Purpose of string	Size hole drilled	Size casing set (in O.D.)	Weight lbs/ft.	Setting depth	Type cement	Sacks	Type and percent additives
	12 1/4	8 5/8"	28 Lb.	285'	Common Quick Set	175	

LINER RECORD

PERFORATION RECORD

Top, ft.	Bottom, ft.	Sacks cement	Shots per ft.	Size & type	Depth interval

TUBING RECORD

Size	Setting depth	Packer set at

ACID, FRACTURE, SHOT, CEMENT SQUEEZE RECORD

Amount and kind of material used	Depth interval treated

INITIAL PRODUCTION

Date of first production	Producing method (flowing, pumping, gas lift, etc.)				
RATE OF PRODUCTION PER 24 HOURS	Oil bbls.	Gas MCF	Water bbls.	Gas-oil ratio CFPB	
Disposition of gas (vented, used on lease or sold)			Producing interval(s)		

INSTRUCTIONS: As provided in KCC Rule 82-2-125, within 90 days after completion of a well, one completed copy of this Drillers Log shall be transmitted to the State Geological Survey of Kansas, 4150 Monroe Street, Wichita, Kansas 67209. Copies of this form are available from the Conservation Division, State Corporation Commission, 3830 So. Meridian (P.O. Box 17027), Wichita, Kansas 66217. Phone AC 316-522-2206. If confidential custody is desired, please note Rule 82-2-125. Drillers Logs will be on open file in the Oil and Gas Division, State Geological Survey of Kansas, Lawrence, Kansas 66044.

Operator Chief Drilling Co., Inc. DESIGNATE TYPE OF COMP.: OIL, GAS, DRY HOLE, SWDW, ETC.:

Well No. 2 Lease Name JILG Dry Hole

S 1 T 14 R 30 W E W


WELL LOG

Show all important zones of porosity and contents thereof; cored intervals, and all drill-stem tests, including depth interval tested, cushion used, time tool open, flowing and shut-in pressures, and recoveries.

SHOW GEOLOGICAL MARKERS, LOGS RUN, OR OTHER DESCRIPTIVE INFORMATION.

FORMATION DESCRIPTION, CONTENTS, ETC.	TOP	BOTTOM	NAME	DEPTH
			Anhydrite	2140
			Base Anhy.	2170
			R.T.D.	2765

USE ADDITIONAL SHEETS, IF NECESSARY, TO COMPLETE WELL RECORD.



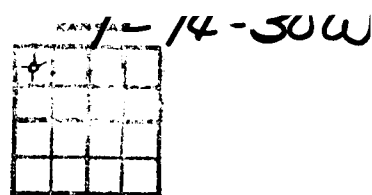
Jim Robinson Signature

Vice President Title

February 16, 1973 Date

API # 15-063-20, 169

WELL LOG



MAR 2 1973

CHIEF DRILLING CO., INC.
Suite 905 Century Plaza
Wichita, Kansas 67202

#2 JILG
C NW NW Sec. 1-14-30W
Gove County, Kansas

CONTRACTOR: Company Tools
CASING RECORD: Set 279.65' of 8 5/8"
w/175 sacks Common Quick Set

COMMENCED: 2/11/73
COMPLETED: 2/14/73

D+A / ANHY
2/14/73

FORMATION	FROM	TO	ELEVATION	FORMATION TOPS
Surface Sand	0	290	2704 Gr.	
& Shale	290	1686	2706 D.F.	
& Shale	1686	2144	2709 K.B.	
#2 Anhydrite	2144	2179		
Shale	2179	2190		
Shale & Lime	2190	2430	Anhydrite	2140 + 569
e & Shells	2430	2596	Base Anhy.	2170 + 539
& Shale	2596	2765	R.T.D.	2765
total Depth	2765			



STATE OF KANSAS, COUNTY OF SEDGWICK) ss:

I hereby certify that the above is a true and correct copy of the Driller's Log of the well drilled in the C NW NW of Section 1-14-30W, Gove County, Kansas, to the best of my knowledge and belief.

CHIEF DRILLING CO., INC.

Jim Robinson
Jim Robinson, Office Manager

Subscribed and sworn to before me this 19th day of February, 1973.

Virginia S. Fabian
Virginia S. Fabian, Notary Public

MY COMMISSION EXPIRES:
August 5, 1975

