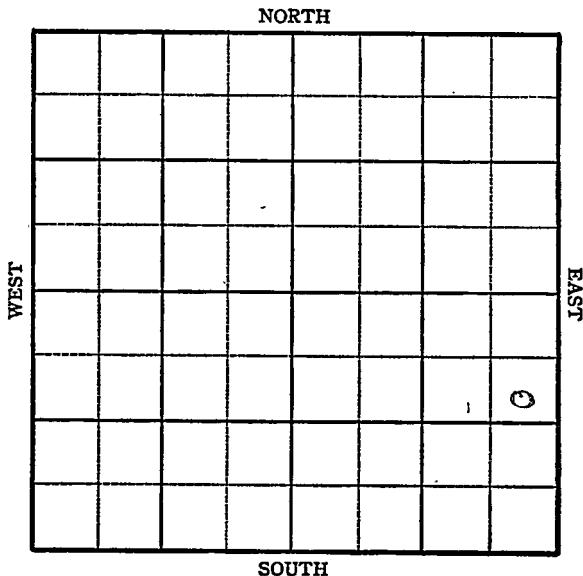


Section 30 Township 14 Range 16W

Well No. 1 Brumgart

Company Cities Service



KANSAS

Ellis County

Sec. 30 Twp. 14 R. 16W

Well No. #1 Brungart Farm

Cities Service Company

Wildcat

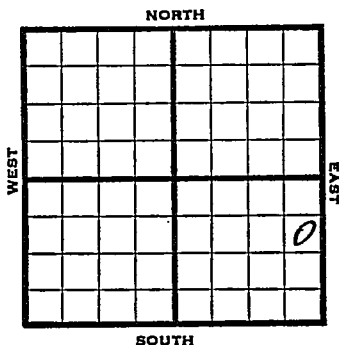
990 Ft. from N. Line

Ft. from S. Line

330 Ft. from E. Line

Ft. from W. Line

SE NE SE



1945

Elev. 1915

REPORT

10/31 Location

11/7 12" @ 94'

Anhy 1015

8" @ 1032

Drlg. 1105'

11/14 Drlg. 2725'

11/21 Arb. 3454

Lans 3197

TD 3490'

ABANDONED

KANSAS

Kansas Pool Name WildcatMap No. 71 Sec. 30 Twp. 14 R. 16WWell No. 1 Brumgart

Cities Service

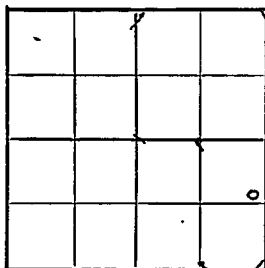
Company

FIRST REPORT

Contractor

SE NE SE

SECTION PLAT

990 Ft. from N. Line Ft. from S. Line330 Ft. from E. Line Ft. from W. Line

Ellis County

Location XRig up

Drilling and Remarks:

RECORD

Cased in., ft.Sand Gas Oil Total Depth

PRODUCTION

1st 24 hrs. Nat. 1st 24 hrs. after shot Gas Cu. Ft.Dry Hole Abandoned

Date

OCT 31 1945

19

S. J. LEWIS

Scout

Pool Name Wildcat

KANSAS

Kansas

Map No. 71 Sec. 30 Twp. 14 R. 16WWell No. 1 Brumgart

Cities Service

Company

ABANDONED

Contractor

SE NE SE

E. 1915

SECTION PLAT

900 Ft. from N. Line Ft. from S. Line300 Ft. from E. Line Ft. from W. Line

			8

Ellis County

Location _____

Rig up _____

Drilling and Remarks:

*Cur 3454**Leans 3197*

RECORD

Cased _____ in. _____ ft.

Sand _____

Gas _____

Oil _____

Total Depth 2490

PRODUCTION

1st 24 hrs. Nat. _____

1st 24 hrs. after shot _____

Gas _____ Cu. Ft.

Dry Hole _____

Abandoned _____

Date

NOV 21 1945 19S. J. LEWIS

Scout