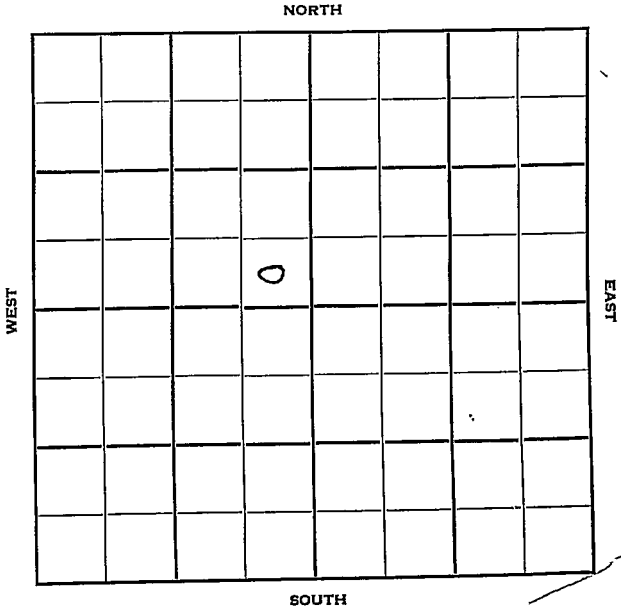


Section 31 Township 14 Range 29W

Well No. #1 M. O'Connor

Company Sinclair Oil



Gove

O.W.W.O.
KANSAS

Sec. 31 Twp. 14 R. 29W

Well No. #1 M. O'Connor Farm
Wycoff-Williams
Sinclair Oil Company

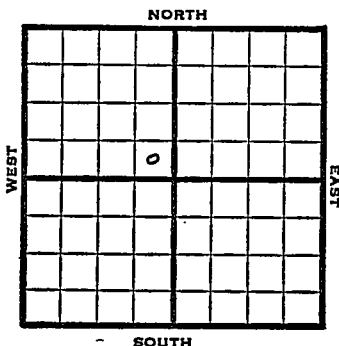
Wycoff-Williams - Contr. Contractor
S. Lungren Pool

 Ft. from N. Line

330 Ft. from S. Line

330 Ft. from E. Line

 Ft. from W. Line
SE SE NW



1952 Elev. 2624' REPORT

- 10/1 Location
- 10/8 "
- 10/15 "
- 10/22 Drlg. 3323' ---
- 10/29 Anhy 2025' Heeb 3625' Tor. 3644'
Lans. 3660'
Cored 4244-72, full rec. Cored 4276'
- 11/5 Spud 10-14-52
D&A TD 4495' 9" @ 210'
Anhy 2025 Heeb. 3625
Tor. 3644 Lans. 3660
Miss. 4266
TD 4495' D&A

ABANDONED

O.W.W.O.

- 3/4 Lans. 3660 Miss. 4266 OTD 4495
- 3/12 5" @ 4386'
- 3/19 CO 4383' 90/4275-90 500 A
S/2 BFPH 75% wtr. 1500 A
- 3/26 3000A, S/1/2 BOPH + 1 BW
S/4 BOPH 4000^A S/13 BOPH

OVER

1953

Information brought forward

4/1

Oil Well, ISS No. _____

TD 4495

Lans 3660, Miss 4266, OTD 4495

5" @ 4383

CO to 4383

90/ 4275-90 500 A S/ 2 bfph 75%

wtr. 1500 A 3000A S/ $\frac{1}{2}$ boph 1 bw

S/ 4 boph 4000A S/ 13 boph

Comp. 206 bopd 16% wtr.

COMPLETED

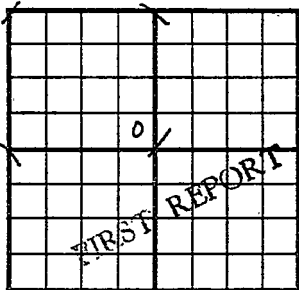
County Gove State Kansas

Sec. 31 (Blk. Twp.) 14 (Sur. Rge.) 29W Map No.

Operator Sinclair Oil

Well No. 1 Farm M. O'Connor

Elev. Location SE SE NW



330 Ft. From S Line NW

350 Ft. From E Line Quarter

1st. Report OCT 1 1952

Completion _____

Remarks _____

Spudding Date _____

Drig. Data S. Lungren Pool

Location

Scout Cards
Land & Mail Map
Land War Map
Teaching
France Map
Pierce Map
Misc

OCT 3 1952

A.P.

3

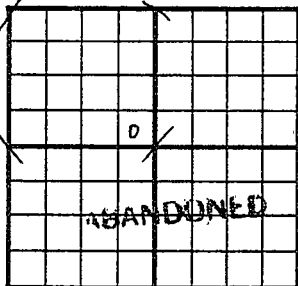
County Gove State Kansas

Sec. 31 (Blk. 14) (Sur. 29W) Map No.

Operator Sinclair Oil

Well No. 1 Farm M. O'Connor

Elev. 2624 Location SE SE NW



330 Ft. From S Line NW

330 Ft. From E Line Quarter

Ist. Report

Completion NOV 5 1952

Remarks S. Lungren Pool

Spudding Date 10-14-52

Drilg. Data D & A TD 4495

9" @ 210 Anhy 2025 Heeb. 3625

Tor. 3644 Lans. 3660 Miss. 4266

TD 4495

D & A

Scout Cards *OK*
Land Small Map.....
Land Wall Map..... *33*
Tracings.....
France Map
Pierce Map
Misc.....

Nov 12 1952

SS

Scout Cards
Land Small Map
Land Wall Map
Tracings
France Map
Pierce Map
Misc.

MAR 6 1953

APR 8 1953

Scout Cards *10*

Land Small Map

Land Wall Map

Tracings *3*

France Map

Pierce Map

Misc.

Orig. Data