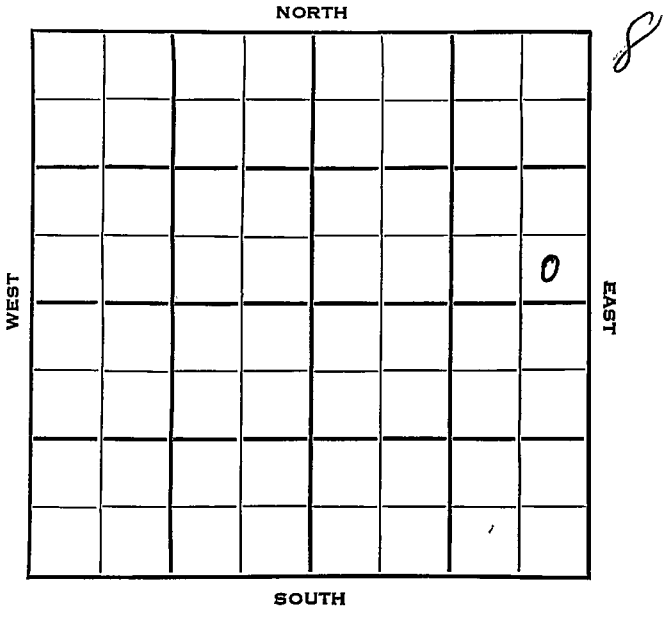


Section 33 Township 14 Range 14 W

Well No. # 1 Becker

Company Earl Wakefield et al



Sec. 33 Twp. 14 R. 11W

Well No. #1 Becker Farm

Earl Wakefield et al. Company

Wakefield Contractor

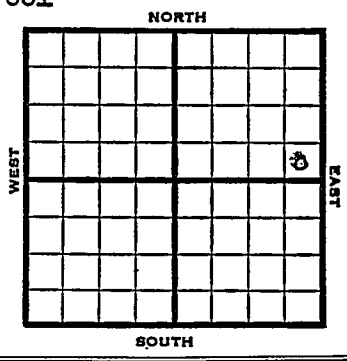
Hall-Gurney Pool

Ft. from N. Line

330 Ft. from S. Line

330 Ft. from E. Line

Ft. from W. Line



SE SE NE

1953 Elev. 1723' REPORT

- 7/1 RUCT
- 7/8 15" @ 72'
Drlg 290'
- 7/22 Drlg. 1910'
- 7/29 Drlg. 2265'
- 8/5 Tarkio 2299,
2 goph
8" @ 2415
Drlg. 2640'
- 8/12 Lans 2927' Sd 3017'
7" @ 3052
Drlg. 3075'
- 8/19 Arb. 3162 RTD 3168' 5" @ 3164
CO 3168 1/3 BOPH 4 hrs. 1000 A
- 8/26 Wtr. P.B.
- 9/2 12,930-38 wtr. 5500 A Wtr.
- 9/9 PB, Perf Tarkio
Hyd
S/16 BO + 50 BW 16 hrs.
- 9/16 NR
- 9/23 NR

OVER

1953

10/14

Spud 7-2-53

Oil Well

TD 3168'

15" @ 72

13" @ 370

10" @ 727

Anhy 725', Tarkio 2299', 2 goph

8" @ 2415

Lans 2910

7" @ 3117'

Arb. 3162'

TD 3168

5" @ 3164

CO 3168 1/3 boph 4 hrs., 1000A

PB 2950

Perf/2930-38, wtr., 5500A wtr PB

Perf. Tarkio - Hydro

S/16 bo 50 bw 16 hrs.

39/2300-06

Hydro

Comp. 25 bopd

COMPLETED

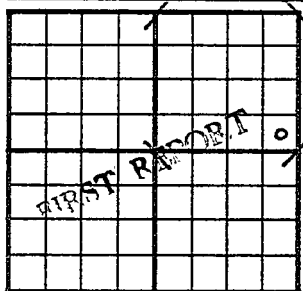
County Russell State Kansas

Sec. 33 (Blk. 14 (Sur. Rge.) 14W Map No.

Operator Earl Wakefield et al.

Well No. 1 Farm Becker

Elev. _____ Location SE SE NE



330 Ft. From S Line NE

330 Ft. From E Line Quarter

Ist. Report JUL 1 1953

Completion _____

Remarks _____

Wakefield - Contr.

Spudding Date _____

Hall-Gurney Pool

Drlg. Data _____

RUCT

JUL 6 1953

Scout Cards	PK
Land Small Map	
Land Wall Map	33
Tracings	
France Map	
Pierce Map	
Misc	

County Russell State Kansas
 Sec. 33 (Blk. 14) (Sur. 14W) (Rge.) Map No.
 Operator Earl Wakefield etal.
 Well No. 1 Farm Becker
 Elev. 1723 Location SE SE NE

330 Ft. From S. Line NE
330 Ft. From E Line Quarter

Ist. Report

Completion OCT 14 1953

Remarks Hall-Gurney Pool
Wakefield - Contr.

Spudding Date 7-2-53

Drlg. Data Oil well TD 3168

15" @ 72 13" @ 370 10" @ 727

Anhy 725 Tarkio 2299 2 goph 8" @ 2415

Lans. 2910 7" @ 3117 Arb. 3162

TD: 3168 5" @ 3164 CO 3168 1/3 boph

4 hr. 1000 A PB 2950 perf/ 2930-38

wtr. 5500A wtr. PB perf. Tarkio

Hydro. S/ 16 bo 50 bw 16 hr.

39/ 2300-06 Hydro.

Comp. 25 bopd

OCT 20 1952

Scout Cards	100
Local Scout Map	
Land Value Map	
Tracing	5
France Map	
Pierce Map	
Misc.	

Drig. Date