

KANSAS

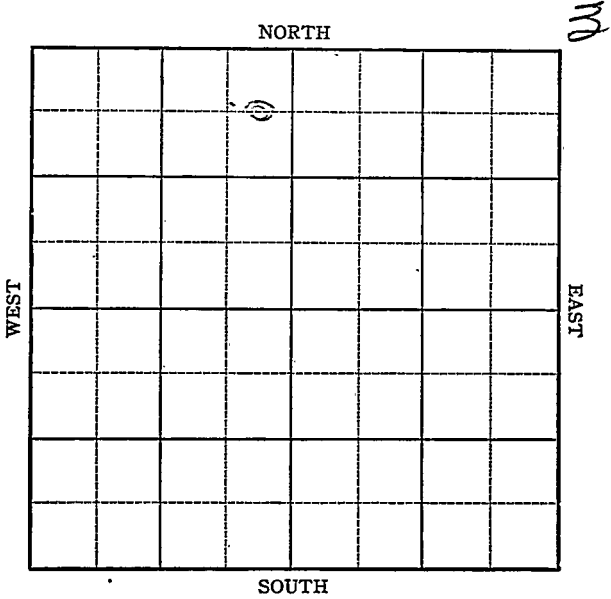
Russell

FORM 51 5M 6-46 PETROL

Section 34 Township 14 Range 14-W

Well No. #1 Mai

Company El Capitan





Sec. 34 Twp. 14 R. 14W

Well-No. #1 Mai Farm _____

El Capitan Company _____

Hall-Gurney

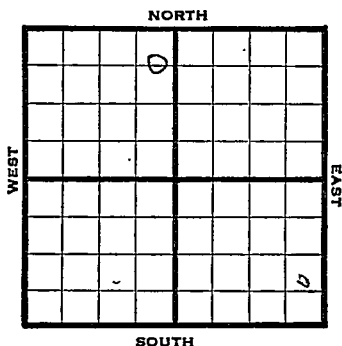
660 Ft. from N. Line

_____ Ft. from S. Line

330 Ft. from E. Line

_____ Ft. from W. Line

CEL NE NW



1946 1808 REPORT

- 8/21 Location
- 8/27 Rig
- 9/5 15" @ 65'
Drlg 90'
- 9/10 Drlg 375'
- 9/18 12" @ 455'
Anhy 780
10" @ 785'
Drlg 1501'
- 9/24 Drlg 2160'
- 10/1 8" @ 2388-2435 HR
- 10/8 8" @ 2530'
Drlg 2740'
- 10/15 Lans 2988
6" @ 3010'
Drlg 3103'
- 10/22 Basal sd 3225'
TD3227
1100' oil 1 hr
5" @ 3225, WOC
- 10/29 TD 3242
1100' oil
- 11/6 "
- 11/12 "
- 11/20 "
- 11/27 "
- 12/3 "
- 12/10 "

OVER

1946

12/17 TD 3242-1100' oil

1947

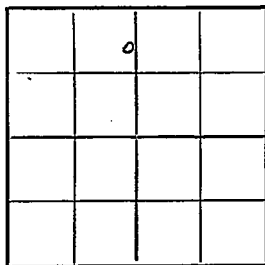
1/2 Basal 3225'
5" @ 3240'
Granite Wash 3242'
TD 3244'
Pump 35 POT
40 Grav.

COMPLETED

Pool Name Hall-GurneyMap No. 72 Sec. 34 Twp. 14 R. 14WWell No. 1 MaiEl Capitan CompanyFIRST REPORT Contractor

C E L NE NW

SECTION PLAT

660 Ft. from N. Line Ft. from S. Line330 Ft. from E. Line Ft. from W. Line

Russell County

Location XRig up

•Drilling and Remarks:

RECORD


Cased in., ft.Sand Gas Oil Total Depth

PRODUCTION

1st 24 hrs. Nat. 1st 24 hrs. after shot Gas Cu. Ft.Dry Hole Abandoned

Date

AUG 21 1946 19S. J. LEWIS Scout



_____	maps
_____	Israel
_____	1961 3
_____	France Map
_____	Scarborough Map
_____	Pierce Map
_____	Geological Den ^t
_____	Pierce Plat. Book

Kansas
KANSAS

Map No. 72 Sec. 34 Twp. 14 R. 14W

Well No. 1 Mai

El Capitan Company

COMPLETED Contractor

C E L N E N W

E 1, 1808

SECTION PLAT

660 Ft. from N. Line

 Ft. from S. Line

330 Ft. from E. Line

 Ft. from W. Line

	o		

Russell County

Location

Rig up

Drilling and Remarks:

*Basal 13225.
5" @ 3240
Granite Wash 3242
Pump 35 184*

H. C. G.

RECORD

Cased in., ft.

Sand

Gas

Oil

Total Depth 3244
1111

PRODUCTION

1st 24 hrs. Nat.

1st 24 hrs. after shot

Gas Cu. Ft.

Dry Hole

Abandoned

Date

JAN 2 1947 19

S. J. LEWIS Scout

Misc. Small Maps MA

Cards Search

Tracing ML

France Map 1

Scarborough Map ML

Fierce Map ML

Ceological Dept. _____

Pierce Plat Book _____