Form 51—5M—3-35—Mid-West

Russell

Map No. KANSAS Sec. 4 Twp. 14 R. 15W

Well No. T. Miller Farm

Bridgeport Company

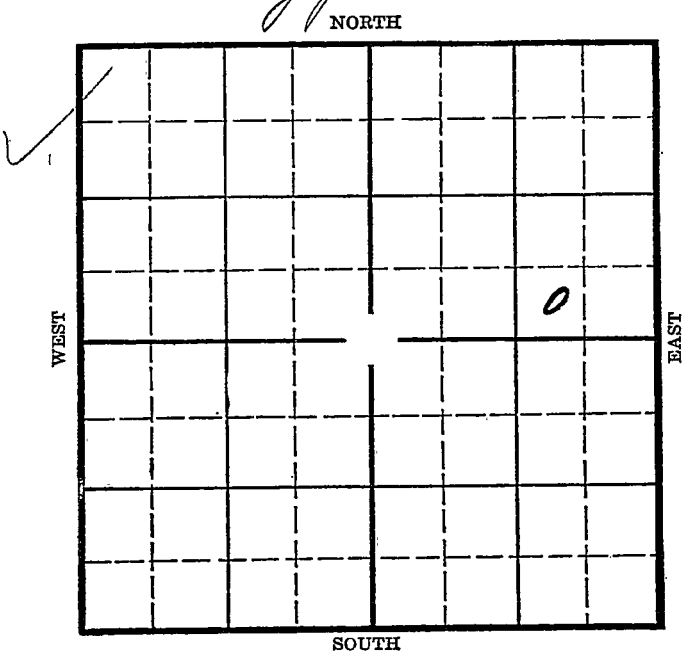

Location

Drilling Remarks

Rig Up

Drilling Remarks

RECORD

Cased in. ft.

Sand

Gas

Oil

Total Depth

PRODUCTION

1st 24 hrs. Nat.

1st 24 hrs. after shot

Gas cu. ft.

Dry Hole

Abandoned

Form 252-A
5M 7-34 MPC

Russell

Map No. KANSAS Sec. 4 Twp. 14 R. 15W

Well No. T. Miller Farm

Bridgeport Company

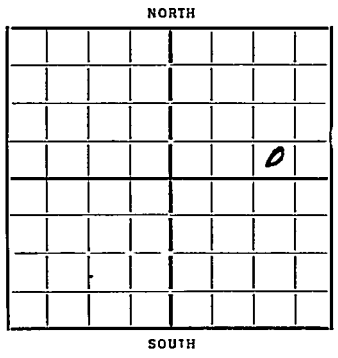

_____ Ft. from N. Line

330 Ft. from S. Line

990 Ft. from E. Line

_____ Ft. from W. Line

Date	REPORT
1935	
5/22	Location
5/29	—
6/6	Dly 1295 12½ 624
6/13	" 2120
6/20	" 2535 8" 2502
6/28	Pay 8" 2700
7/3	
7/11	Dly 2525
7/18	8" 2693
8/8	Oswald 3038 6" 3040
	Pay 3077-81 1000 Gal
	TD 3111 WR 6"
8/15	— 8/22 —
8/28	Oswald 3038
	TD 3111
	2000 acid
	106 Bbls.
	COMPLETED

Form 26—1M Bks. 9-28 Russell KANSAS

Map No. 72 Sec. 4 Twp. 14 R. 15W

Well No. 7- Mills

Bridgeport Company

Contractor

FIRST REPORTS.

SECTION PLAT

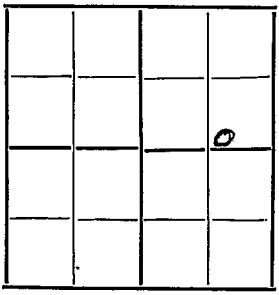

Ft. from N. Line

330 Ft. from S. Line

990 Ft. from E. Line

Ft. from W. Line

Location ✓

Rig up

Drilling and Remarks:

RECORD

Cased in., ft.

Sand

Gas

Oil

Total Depth

PRODUCTION

1st 24 hrs. Nat.

1st 24 hrs. after shot

Gas Cu. Ft.

Dry Hole

Abandoned

Date 5-22-35 192

ORVAL MANNSCHRECK Scout

Form 26—1M Bks—9-28 Russell KANSAS

Map No. 72 Sec. 4 Twp. 14 R. 15W

Well No. 7-Mills

Bridgeport Machine Company

Contractor

COMPLETED

SECTION PLAT

			10

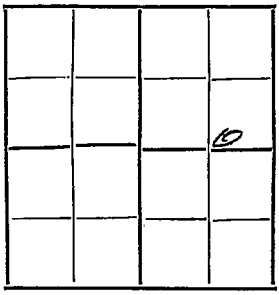

Ft. from N. Line

330 Ft. from S. Line

990 Ft. from E. Line

Ft. from W. Line

Location

Rig up

Drilling and Remarks:

2000 acid

106 bbls

RECORD

Cased in., ft.

~~Sand~~ Oswald 3038

Gas

Oil

Total Depth 3111

PRODUCTION

1st 24 hrs. Nat.

1st 24 hrs. after shot

Gas Cu. Ft.

Dry Hole

Abandoned

Date

8-28-35 192 ORVAL MANNSCHRECK Scout