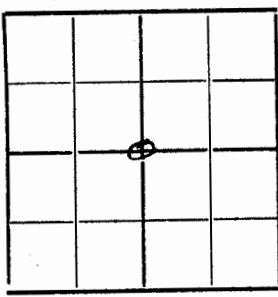


MAP NO. KANSAS SEC. 23 TWP. 14 R. 5W
WELL NO. 1 Beil

Kennedy Drilling COMPANY
CONTRACTOR

SECTION PLAT



2640 FT. FROM N. LINE
____ FT. FROM S. LINE
2640 FT. FROM E. LINE
____ FT. FROM W. LINE

FIRST REPORTS

LOCATION _____

RIG UP _____

DRILLING AND REMARKS:

*Moving in rig
to (le)*

RECORD

CASED _____ IN., _____ FT.
SAND _____
GAS _____
OIL _____
TOTAL DEPTH _____

PRODUCTION

1ST 24 HRS. NAT. _____
1ST 24 HRS. AFTER SHOT _____
GAS _____ CU. FT.
DRY HOLE _____
ABANDONED _____

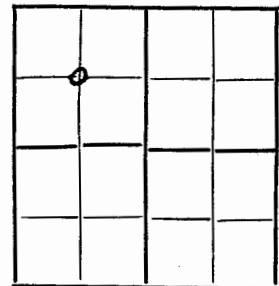
DATE FEB 27 1929

S. J. LEWIS SCOUT

MAP NO. KANSAS SEC. 23 TWP. 14 R. 5W
WELL NO. 1 Beil

Kennedy Drilling Company
Contractor

SECTION PLAT



1320 Ft. from N. Line
____ Ft. from S. Line
____ Ft. from E. Line
1320 Ft. from W. Line

CORRECTION

Location _____

Rig up _____

Drilling and Remarks:

*Reported
C. Sec.*

RECORD

Cased _____ in., _____ ft.
Sand _____
Gas _____
Oil _____
Total Depth _____

PRODUCTION

1st 24 hrs. Nat. _____
1st 24 hrs. after shot _____
Gas _____ Cu. Ft.
Dry Hole _____
Abandoned _____

Date MAR 13 1929

S. J. LEWIS Scout

Map No. **KANSAS** Sec. 23 Twp. 14 R. 5^w

Well No. 17 Beil Farm

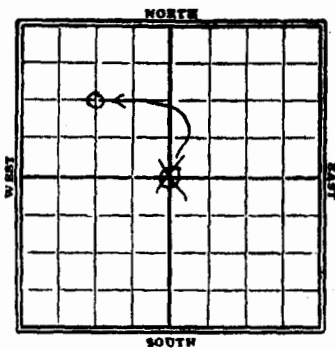
Kennedy Postal Company

1320
~~2640~~ Ft. from N. Line

_____ Ft. from S. Line

~~2640~~ Ft. from E. Line

1320 Ft. from W. Line



7/10- HFW 3750-3828

Only 3905'

7/17- S.D. 4005'

7/24 - - -

7/31 - - -

8/7- T.D. 4005'

Dry & Abandoned

1929

Date	REPORT
2/27	Move in Rig & tools
3/16	Rig & tool
3/13	_____
3/20	_____
3/27	Only 550'
4/3	" 1280'
4/10	" 1795'
4/17	" 2250'
4/24	" 2410' 8" - 2409'
5/1	" 2650'
5/8	" 2810'
5/14	U.R. 8" - 3128'
5/22	3128 - U.R. 8"
5/29	Top Chat 3156 HFW 3218 Nerly 3250'
6/5	Nerly 3465'
6/12	" 3632'
6/19	S.D. 3632 - 5" - 3539'
6/26	5" - 3592 sand 3618 - 80 HFW - Nerly 3728'
7/2	5" - 3720 Nerly 3740' (over)

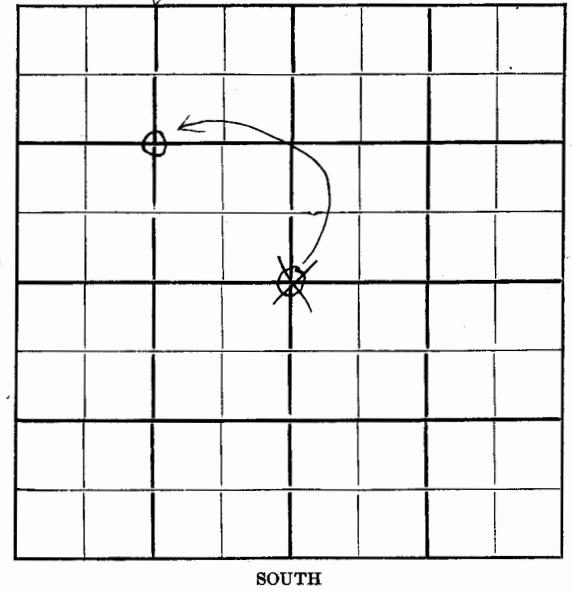

52 KANSAS Sec. 23 Twp. 14 R. 5 W

Well No. 1 Beil
Kenny Castal Company
Contractor

Map No. KANSAS Sec. 23 Twp. 14 R. 5 W

Well No. 1-Beil
Kenny Castal Company
NORTH

1320 Ft. from N. Line
Ft. from S. Line
Ft. from E. Line
1320 Ft. from W. Line
ABANDONED



Location
Rig up
Drilling and Remarks:

RECORD
Cased in. ft.
Sand
Gas
Oil
Total Depth 4005
PRODUCTION
1st 24 hrs. Nat.
1st 24 hrs. after shot
Gas Cu. Ft.
Dry Hole ✓
Abandoned ✓

Date AUG 7 1929
CHAS. L. SHERWOOD
19 Scout

Location
Drilling Remarks

Rig Up
Drilling Remarks

RECORD
Cased in. ft.
Sand
Gas
Oil
Total Depth

PRODUCTION
1st 24 hrs. Nat.
1st 24 hrs. after shot
Gas cu. ft.
Dry Hole
Abandoned