

Saline

Map No. 42 Sec. 1 Twp. 15 R. 1W

Well No. 1 Bigler

R. S. Duffield et al. Company

FIRST REPORT Contractor

C SW SE

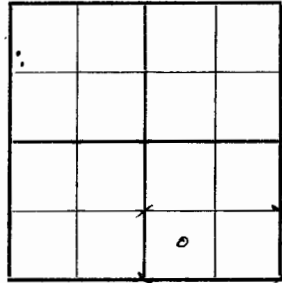
SECTION PLAT

\_\_\_\_\_ Ft. from N. Line

660 Ft. from S. Line

\_\_\_\_\_ Ft. from E. Line

660 Ft. from W. Line



WILDCAT

Location \_\_\_\_\_

RECORD

Cased \_\_\_\_\_ in., \_\_\_\_\_ ft.

Sand \_\_\_\_\_

Gas \_\_\_\_\_

Oil \_\_\_\_\_

Total Depth \_\_\_\_\_

PRODUCTION

1st 24 hrs. Nat. \_\_\_\_\_

1st 24 hrs. after shot \_\_\_\_\_

Gas \_\_\_\_\_ Cu. Ft.

Dry Hole \_\_\_\_\_

Abandoned \_\_\_\_\_

Drilling and Remarks:

Carter farmout

Machine \_\_\_\_\_

Date

JUL 29 1942 19 S. J. LEWIS Scout

Saline

Map No. 42 Sec. 1 Twp. 15 R. 1W

Well No. 1 Bigler

R. S. Duffield et al. Company

Contractor

C SW SE

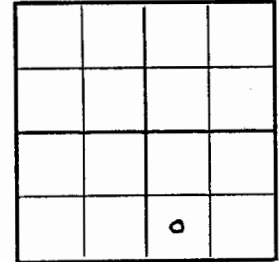
SECTION PLAT

\_\_\_\_\_ Ft. from N. Line

660 Ft. from S. Line

\_\_\_\_\_ Ft. from E. Line

660 Ft. from W. Line



WILDCAT

Location \_\_\_\_\_

RECORD

Cased \_\_\_\_\_ in., \_\_\_\_\_ ft.

Sand \_\_\_\_\_

Gas \_\_\_\_\_

Oil \_\_\_\_\_

Total Depth 2637

PRODUCTION

1st 24 hrs. Nat. \_\_\_\_\_

1st 24 hrs. after shot \_\_\_\_\_

Gas \_\_\_\_\_ Cu. Ft.

Dry Hole \_\_\_\_\_

Abandoned \_\_\_\_\_

Drilling and Remarks:

Miss. 2602

SO 2592-98

SO 2603-05

SO 2607-12

Wtr 2618-37

D+A

Date ABANDONED

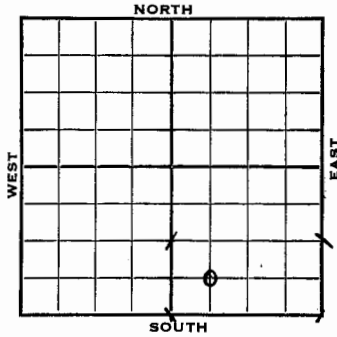
SEP 30 1942 19 S. J. LEWIS Scout

KANSAS Saline

Sec. 1 Twp. 15 R. 1-W  
Well No. #1 Bigler Farm  
R. S. Duffield et al Company

(Wildcat)

\_\_\_\_\_ Ft. from N. Line  
660 Ft. from S. Line  
\_\_\_\_\_ Ft. from E. Line  
660 Ft. from W. Line



Elev. 1311

1942	REPORT
7/29	Machine (Carter farmout)
8/5	"
8/12	"
8/19	20" - 30' 715 Run 15"
8/27	Drlg 900'
9/2	Topeka 1574 Drlg. 1875'
9/9	Lans 1947-10" @ 1948 Drlg 2012
9/16	Drlg 2201
9/23	8" 2308 Miss 2563 T.D. 2565 No shows
9/30	Miss. 2602 SO 2592-98 SO 2603-05 SO 2607-12 Wtr 2618-37 TD 2637 D & A
	<b>ABANDONED</b>

KANSAS Saline  
FORM 51 5M 10-41 PETROL

Section 1 Township 15 Range 1-W  
Well No. #1 Bigler  
Company R. S. Duffield et al

