

Pool Name Wildcat

Map No. 42 Sec. 12 Twp. 15 R. 1W

Well No. 1 Currie

Anderson & Prichard Company

FIRST RECORD Contractor

NE NW SE

SECTION PLAT

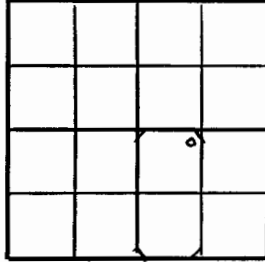
330 Ft. from N. Line

_____ Ft. from S. Line

_____ Ft. from E. Line

990 Ft. from W. Line

Saline



Location X

Rig up _____

Drilling and Remarks: _____

RECORD

Cased _____ in., _____ ft.

Sand _____

Gas _____

Oil _____

Total Depth _____

PRODUCTION

1st 24 hrs. Nat. _____

1st 24 hrs. after shot _____

Gas _____ Cu. Ft.

Dry Hole _____

Abandoned _____

Date

JUN 21 1944 19

S. J. LEWIS Scout

Pool Name Wildcat

Map No. 42 Sec. 12 Twp. 15 R. 1W

Well No. 1 Currie

Anderson-Prichard Company

ABANDONED Contractor

NE NW SE

SECTION PLAT

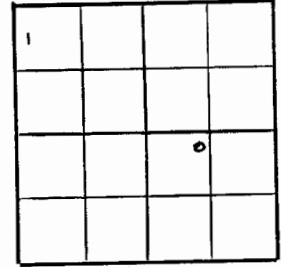
330 Ft. from N. Line

_____ Ft. from S. Line

_____ Ft. from E. Line

990 Ft. from W. Line

Saline County



Location _____

Rig up _____

Drilling and Remarks: _____

None 1995

Miss 2636

RECORD

Cased _____ in., _____ ft.

Sand _____

Gas _____

Oil _____

Total Depth 2655

PRODUCTION

1st 24 hrs. Nat. _____

1st 24 hrs. after shot _____

Gas _____ Cu. Ft.

Dry Hole _____

Abandoned _____

Date

JUL 19 1944 19

S. J. LEWIS Scout

Saline

Sec. 12 Twp. 15 R. 1W

Well No. #1 Currie Farm

Anderson & Prichard Company

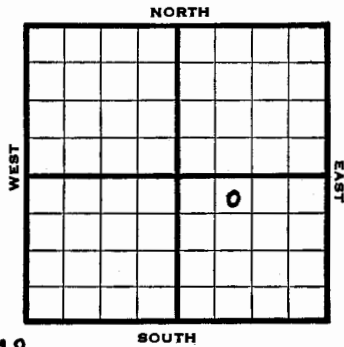
Wildcat

330' Ft. from N. Line

Ft. from S. Line

Ft. from E. Line

990' Ft. from W. Line



Elev. 1348

1944 REPORT

6/21 Location

6/28 "

7/19 Lans. 1995
Miss. 2636
T^D 2655

ABANDONED

Saline

Section 12 Township 15 Range 1W

Well No. #1 Currie

Company Anderson & Prichard

