

Map No. _____ Sec. 29 Twp. 15 R. 10W

Well No. 1 Nejd1

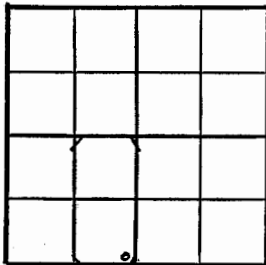
Davis Company

FIRST REPORT

Contractor

SE SW

SECTION PLAT



_____ Ft. from N. Line

330 Ft. from S. Line

330 Ft. from E. Line

_____ Ft. from W. Line

Ellsworth County

Location _____

Rig up _____

Drilling and Remarks:

8" @ 359 WOC

RECORD

Cased _____ in., _____ ft.

Sand _____

Gas _____

Oil _____

Total Depth _____

PRODUCTION

1st 24 hrs. Nat. _____

1st 24 hrs. after shot _____

Gas _____ Cu. Ft.

Dry Hole _____

Abandoned _____

Date

JAN 7 1948 19

S. J. LEWIS Scout

Map No. 55 Sec. 29 Twp. 15 R. 10W

Well No. 1 Najdl

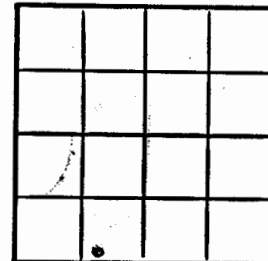
Davis Company

CORRECTION

Contractor

SW SE SW

SECTION PLAT



_____ Ft. from N. Line

330 Ft. from S. Line

990 Ft. from E. Line

_____ Ft. from W. Line

Ellsworth (200)

Ellsworth County

Location _____

Rig up _____

Drilling and Remarks:

Reported

SE SW

RECORD

Cased _____ in., _____ ft.

Sand _____

Gas _____

Oil _____

Total Depth _____

PRODUCTION

1st 24 hrs. Nat. _____

1st 24 hrs. after shot _____

Gas _____ Cu. Ft.

Dry Hole _____

Abandoned _____

Date

JAN 14 1948 19

S. J. LEWIS Scout

Vacek Pool

Map No. 55 Sec. 29 Twp. 15 R. 10W


Well No. 1 Nejd1

Davis Company

ABANDONED Contractor

SW SE SW

ELL 1872
SECTION PLAT



_____ Ft. from N. Line

330 Ft. from S. Line

990 Ft. from E. Line

_____ Ft. from W. Line

Ellsworth County

Location _____

Rig up _____

Drilling and Remarks:

Lans 2975
Simp 3310
Arb 3337

RECORD

Cased _____ in, _____ ft.
Sand _____
Gas _____
Oil _____
Total Depth 3325

PRODUCTION

1st 24 hrs. Nat. _____
1st 24 hrs. after shot _____
Gas _____ Cu. Ft.
Dry Hole _____
Abandoned _____

Date

JAN 21 1948 19

S. J. LEWIS Scout

KANSAS

Ellsworth ✓

Sec. 29 Twp. 15 R. 10-W

Well No. #1 Nejd1 Farm _____

Davis Company

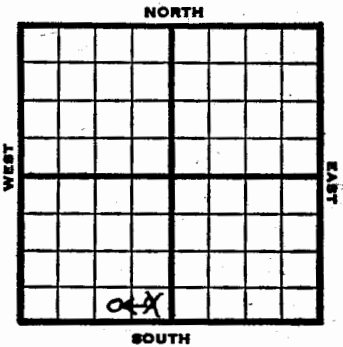
Vacek Pool

_____ Ft. from N. Line

330' Ft. from S. Line

~~330'~~
990 Ft. from E. Line

_____ Ft. from W. Line



~~SE SW~~ SW SE SW

1948

Elev. 1812' REPORT

1/7

8" @ 359'
WOC

1/14

D lg 3035'

1/21

Lans. 2975'
Simp. 3310'
Arb. 3337'
TD 3375'
Abd.

ABANDONED

2975
1812
1163

Section 29 Township 15 Range 10W

Well No. #1 Nejd1

Company Davis
Vacek

