

Form 26 200 BKS. 1 44 PETROL **Ellsworth**  
 Map No. 55 Sec. 32 Twp. 15 R. 10W  
 Well No. 1 Back VACEK

FORM 26 200 BKS. 1 44 PETROL Pool Name Wildcat  
 Map No. 55 Sec. 32 Twp. 15 R. 10W  
 Well No. 1 Back VACEK

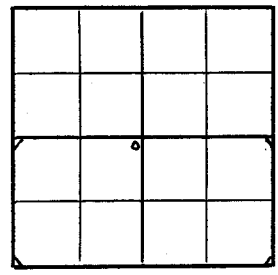
Cities Service Oil Company  
**FIRST REPORT**  
 Contractor

Cities Service Oil Company  
**COMPLETED**  
 Contractor

NE SW

SECTION PLAT

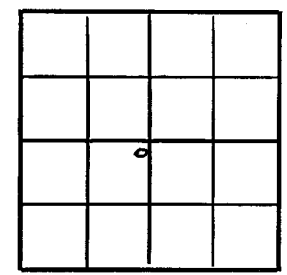
330 Ft. from N. Line  
 \_\_\_\_\_ Ft. from S. Line  
330 Ft. from E. Line  
 \_\_\_\_\_ Ft. from W. Line



NE SW

SECTION PLAT

330 Ft. from N. Line  
 \_\_\_\_\_ Ft. from S. Line  
330 Ft. from E. Line  
 \_\_\_\_\_ Ft. from W. Line



Wildcat

Ellsworth County

Location _____ Rig up _____ Drilling and Remarks: <b>Derrick</b>	<b>RECORD</b>
	Cased _____ in., _____ ft. Sand _____ Gas _____ Oil _____ Total Depth _____
	<b>PRODUCTION</b>
	1st 24 hrs. Nat. _____ 1st 24 hrs. after shot _____ Gas _____ Cu. Ft. Dry Hole _____ Abandoned _____

Date MAR 2 2 1944 19 S. J. LEWIS Scout

Location _____ Rig up _____ Drilling and Remarks: <i>Cert 4815</i> <i>4" 0816</i> <i>500 acid</i> <i>Pump 108 RT</i>	<b>RECORD</b>
	Cased _____ in., _____ ft. Sand _____ Gas _____ Oil _____ Total Depth <u>3320</u>
	<b>PRODUCTION</b>
	1st 24 hrs. Nat. _____ 1st 24 hrs. after shot _____ Gas _____ Cu. Ft. Dry Hole _____ Abandoned _____

Date JUN 1 4 1944 19 S. J. LEWIS Scout

FOR SALE  
SM  
KANSAS O. W. P. B.

Ellsworth

Sec. 32 Twp. 15 R. 10W

Well No. #1 Kacak Farm

Cities Service Oil Company

Wildcat

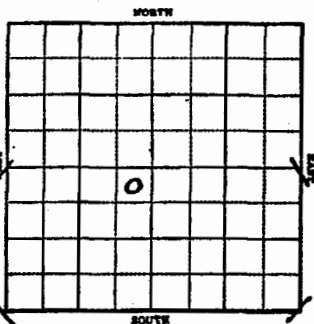
330 Ft. from N. Line

Ft. from S. Line

330 Ft. from E. Line

Ft. from W. Line

Elev. 1833



1955

O. W. P. B.

5/25

D & A TD 3320' Lans 2969'  
Arb. 3315 4" @ 3316  
OTD 3320' PB 3160 35/3006-18  
1000 A. D & A

FIRST REPORT  
↓  
ABANDONED

1944	1833' Elev. REPORT
3/22	Derrick
3/29	"
4/5	8" @ 308 WOD.
4/12	Drlg. 2005
4/19	Dans 2969 Drlg. 3035'
4/26	BKC 3266 ARb 3318-22TD Sat Run Csg.
5/3	4" @ 3319 Rust
5/10	"
5/17	475' oil in 11 hrs.
5/24	500 acid swab 45 oil in 10 hrs.
5/31	" " " "
6/7	" " " "
6/14	Arb. 3315 5" @ 3316 500 acid TD 3320 Pump 108 Pot. Grav. 39.7

OVER  
COMPLETED

O. W. F. B.

County Ellsworth State Kansas

Sec. 32 (Blk. Twp.) 15 (Sur. Rge.) 10W Map No.

Operator Cities Service

Well No. 1 Farm Vacek

Elev. 1833 Location NE NE SW


330 Ft. From N Line SW

330 Ft. From E Line Quarter

1st. Report MAY 25 1955

Completion

Remarks O. W. F. B. OWFB

Spudding Date

Drlg. Data D & A TD 3320

Lans. 2969 Arb. 3315 4" @ 3316

OTD 3320 PB 3106 35/ 3006-18 1000 A

D & A

KANSAS W. P. B. OIL PETROL

Ellsworth

Section 32 Township 15 Range 10W

Well No. #1 Vacek

Company Cities Service Oil

