

Map No. 53 Sec. 15 Twp. 15 R. 11W

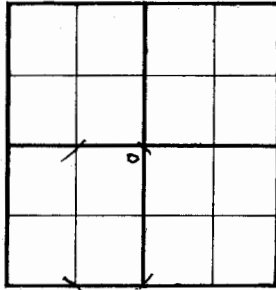
Well No. 1 Nuss

R. E. Day Company

**FIRST REPORT** Contractor

**SECTION PLAT**

NE SW  
330 Ft. from N. Line  
Ft. from S. Line  
330 Ft. from E. Line  
Ft. from W. Line



WILDCAT

Location \_\_\_\_\_

Rig up \_\_\_\_\_

Drilling and Remarks:

Cable Rig

12" - 160

Drlg. 390

**RECORD**

Cased \_\_\_\_\_ in., \_\_\_\_\_ ft.

Sand \_\_\_\_\_

Gas \_\_\_\_\_

Oil \_\_\_\_\_

Total Depth \_\_\_\_\_

**PRODUCTION**

1st 24 hrs. Nat. \_\_\_\_\_

1st 24 hrs. after shot \_\_\_\_\_

Gas \_\_\_\_\_ Cu. Ft.

Dry Hole \_\_\_\_\_

Abandoned \_\_\_\_\_

Date

AUG 20 1941

S. J. LEWIS Scout

Map No. 55 Sec. 15 Twp. 15 R. 11W


Well No. 1 Nuss

R. E. Day Company

**ABANDONED** Contractor

**SECTION PLAT**

NE SW  
330 Ft. from N. Line  
Ft. from S. Line  
330 Ft. from E. Line  
Ft. from W. Line



WILDCAT

Location \_\_\_\_\_

Rig up \_\_\_\_\_

Drilling and Remarks:

*Cu 43271*

*Water*

*5" C 3222*

**RECORD**

Cased \_\_\_\_\_ in., \_\_\_\_\_ ft.

Sand \_\_\_\_\_

Gas \_\_\_\_\_

Oil \_\_\_\_\_

Total Depth 3290

**PRODUCTION**

1st 24 hrs. Nat. \_\_\_\_\_

1st 24 hrs. after shot \_\_\_\_\_

Gas \_\_\_\_\_ Cu. Ft.

Dry Hole \_\_\_\_\_

Abandoned \_\_\_\_\_

Date

MAR 25 1941

S. J. LEWIS Scout

Sec. 15 Twp. 15 R. 11-W

Well No. #1 Nuss Farm

R. E. Day Company

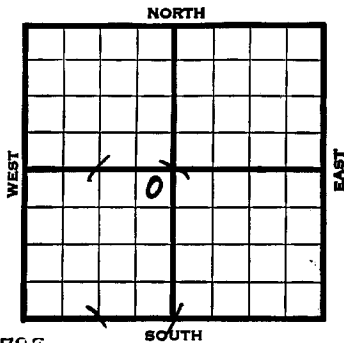
(Wild cat)

330 Ft. from N. Line

Ft. from S. Line

330 Ft. from E. Line

Ft. from W. Line



Elev. 1723

1941	REPORT
8/20	Cable Rig. 12" - 160' Drlg. 390'
8/28	12" - 267' Anhy 590' 10" - 600' Drlg. 990'
9/4	Drlg. 2000'
9/11	8" - 1885' 2260' U.R. 8".
9/18	8" - 2017' Fsg. 2265'
9/25	" " " "
10/2	" " " "
10/9	" " " "
10/16	8" - 2287' Lans. 2860' T.D. 2903' Run 6".
10/23	Lans. 2875' (Corrected) Drlg. 3100'
10/30	7" - 2903' Cong. 3155' T.D. 3165' SD.
11/6	" " " "
11/13	" " " "
11/20	" " " "
11/26	" " " "
12/4	" " " "

OVER

1941

12/11 7" @ 2903 Cong. 3155 3219'  
TD 3165--SD

12/18 " " " "

12/24 " " " "

12/31 " " " "

1942

1/8 " " " "

1/15 " " " "

1/22 " " " "

1/29 " " " "

2/5 " " " "

2/12 5" - 3222' T.D. 3222' in Cong.  
U.R. 5".

2/19 Cong. 3219' (Corrected) 5" - 3222'  
T.D. 3255' H.F.W.  
Shut down.

2/26 " " " "

3/5 " " " "

3/12 " " " "

3/19 " " " "

3/25 Arb. 3271'  
5" - 3222'  
T.D. 3290'  
Water.

ABANDONED

**KANSAS**

**Russell**

FORM 51 5M 4-41 PETROL

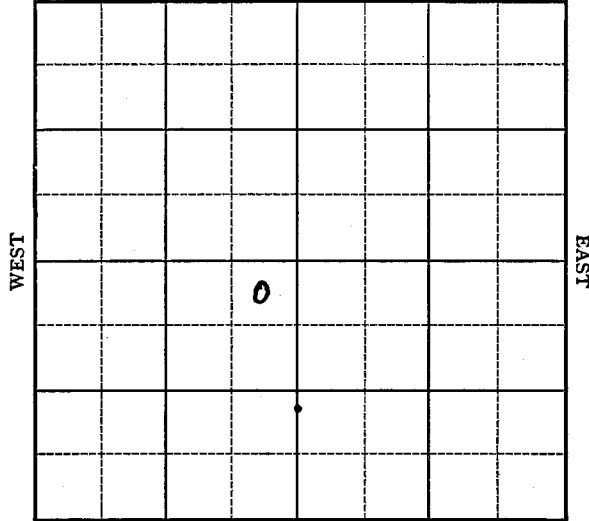
Section 15 Township 15 Range 11-W

Well No. 1 Nuss

Company R. E. Day

**Wildcat**

NORTH



SOUTH