

KANSAS
Map No. 55 Sec. 16 Twp. 15 R. 11W

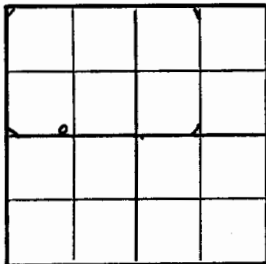
Well No. 1 Hilgenberg

Cities Service Oil Company

FIRST REPORT Contractor

SE SW NW

SECTION PLAT



Ft. from N. Line

330 Ft. from S. Line

Ft. from E. Line

990 Ft. from W. Line

WILDCAT

Location XXX

Rig up _____

Drilling and Remarks:

RECORD

Cased _____ in., _____ ft.

Sand _____

Gas _____

Oil _____

Total Depth _____

PRODUCTION

1st 24 hrs. Nat. _____

1st 24 hrs. after shot _____

Gas _____ Cu. Ft.

Dry Hole _____

Abandoned _____

Date

MAR 3 1943 19 S. J. LEWIS Scout

KANSAS
Map No. 55 Sec. 16 Twp. 15 R. 11W

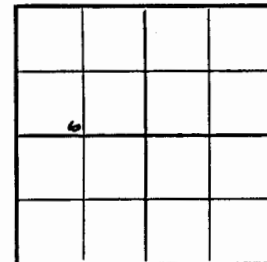
Well No. 1 Hilgenberg

Cities Service Oil Company

ABANDONED Contractor

SE SW NW

SECTION PLAT



Ft. from N. Line

330 Ft. from S. Line

Ft. from E. Line

990 Ft. from W. Line

WILDCAT

Location _____

Rig up _____

Drilling and Remarks:

Oil & 3249

No show

RECORD

Cased _____ in., _____ ft.

Sand _____

Gas _____

Oil _____

Total Depth 3270

PRODUCTION

1st 24 hrs. Nat. _____

1st 24 hrs. after shot _____

Gas _____ Cu. Ft.

Dry Hole _____

Abandoned _____

Date

MAR 3 1 1943 19 S. J. LEWIS Scout

Russell

Sec. 16 Twp. 15 R. 11-W

Well No. #1 Hilgenberg Farm

Cities Service Oil Company

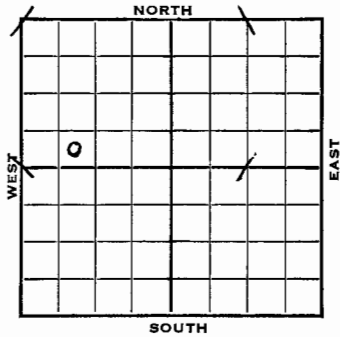
Wildcat

Ft. from N. Line

330 Ft. from S. Line

Ft. from E. Line

990 Ft. from W. Line



Elev. 1728

1943 REPORT

3/3 Location.

3/10 Rotary.

3/16 Rigging up.

3/24 8" @ 300
Lans 2879
Drlg. 2989

3/31 Arb 3249
No show
T.D. 3280'

KANSAS

Russell

Section 16 Township 15 Range 11-W

Well No. #1 Hilgenberg

Company Cities Service Oil

