

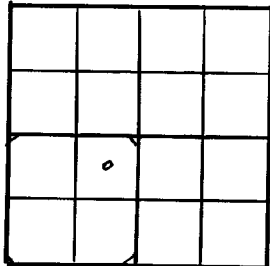
KANSAS Kansas Pool Name Wildcat
Map No. 55 Sec. 21 Twp. 15 R. 11W
Well No. 1 Daniels

Lion Oil Ref. _____ Company
FIRST REPORT _____ Contractor

C NE SW

SECTION PLAT

660 Ft. from N. Line
_____ Ft. from S. Line
660 Ft. from E. Line
_____ Ft. from W. Line



Russell County

Location X

Rig up _____
Drilling and Remarks:

RECORD

Cased _____ in., _____ ft.
Sand _____
Gas _____
Oil _____
Total Depth _____

PRODUCTION

1st 24 hrs. Nat. _____
1st 24 hrs. after shot _____
Gas _____ Cu. Ft.
Dry Hole _____
Abandoned _____

Date

JUL 11 1945 19 _____ S. J. LEWIS Scout

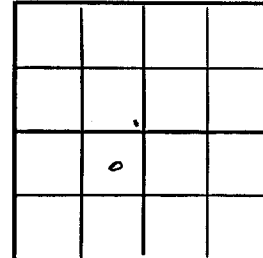
KANSAS Kansas Pool Name Wildcat
Map No. 55 Sec. 21 Twp. 15 R. 11W
Well No. 1 Daniels

Lion Oil Ref. _____ Company
ABANDONED _____ Contractor

C NE SW

SECTION PLAT

660 Ft. from N. Line
_____ Ft. from S. Line
660 Ft. from E. Line
_____ Ft. from W. Line



Russell County

Location _____

Rig up _____
Drilling and Remarks:

Core 620
Lions 2920
Q 83272

RECORD

Cased _____ in., _____ ft.
Sand _____
Gas _____
Oil _____
Total Depth 3227

PRODUCTION

1st 24 hrs. Nat. _____
1st 24 hrs. after shot _____
Gas _____ Cu. Ft.
Dry Hole _____
Abandoned _____

Date

AUG 1 1945 19 _____ S. J. LEWIS Scout

KANSAS

Russell County

Sec. 21 Twp. 15 R. 11W

Well No. #1 Daniels Farm _____

Lion Oil Ref. Company _____

Wildcat

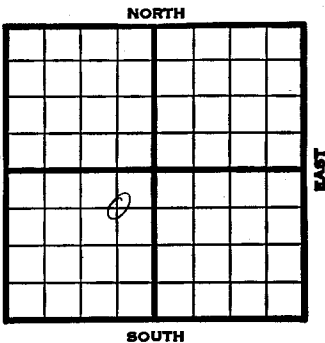
660 Ft. from N. Line

_____ Ft. from S. Line

660 Ft. from E. Line

_____ Ft. from W. Line

C NE SW Elev. 1767



1945

REPORT

- 7/11 Locatio
- 7/19 HHR
- 7/26 Drlg. 2500
- 8/1 Anhy 620
Lans 2920
Arb. 3272
T.D. 3327'

ABANDONED

KANSAS Russell

Section 21 Township 15 Range 11W

Well No. 1 Daniels

Company Lion Oil Ref.

