

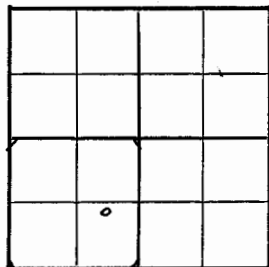
KANSAS
Map No. 55 Sec. 29 Twp. 15 R. 11W
Well No. 1 Chegwiddden "B"

Mid-Plains Company

FIRST REPORT Contractor

C N L SE SW

SECTION PLAT



Ft. from N. Line

990 Ft. from S. Line

660 Ft. from E. Line

Ft. from W. Line

Driscoll Pool

Location

Rig up

Drilling and Remarks:

8" - 473 WOC

RECORD

Cased in., ft.

Sand

Gas

Oil

Total Depth

PRODUCTION

1st 24 hrs. Nat.

1st 24 hrs. after shot

Gas Cu. Ft.

Dry Hole

Abandoned

Date

JAN 26 1944 19 S. J. LEWIS Scout

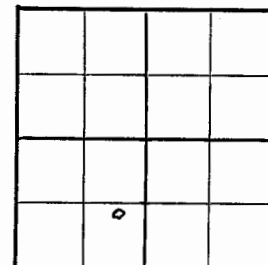
KANSAS
Map No. 55 Sec. 29 Twp. 15 R. 11W
Well No. 1 Chedwiddden "B"

Mid-Plains Company

COMPLETED Contractor

C N L SE SW

SECTION PLAT



Ft. from N. Line

990 Ft. from S. Line

660 Ft. from E. Line

Ft. from W. Line

Driscoll Pool

Location

Rig up

Drilling and Remarks:

Gravel 3233 Corrected
5" C 3233

Granite Wash 3256
Pump 100 Pst

38" L

RECORD

Cased in., ft.

Sand

Gas

Oil

Total Depth 3257

PRODUCTION

1st 24 hrs. Nat.

1st 24 hrs. after shot

Gas Cu. Ft.

Dry Hole

Abandoned

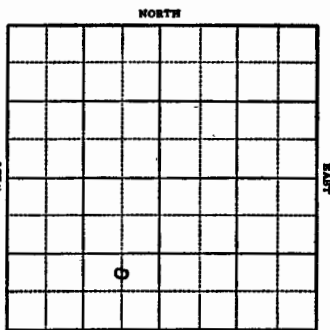
Date

MAR 15 1944 19 S. J. LEWIS Scout

Sec. 29 Twp. 15 R. 11-W

Well No. #1 Chegwiddden "B" Farm _____

Mid-Plains Company _____



_____ Ft. from N. Line

990 Ft. from S. Line

660 Ft. from E. Line

_____ Ft. from W. Line

Elev. 1785

1944 REPORT

1-26 8" at 473'
WOC

2/2 Abhy 650
Drlg. 2340'

2/8 Lans 2925
Sat 2954-66, 3021-47
Cong 3226
Gorham 3236-39 TD Sat
Sat 3236
Rust

2/15 "

2/23 "

3/1 "

3/8 "

3/15 Gorham 3233 (corrected)
5" @ 3233
Granite Wash 3258
Pump 100 Pot
TD 3259
Gravity 38.0

COMPLETED

Section 29 Township 15 Range 11W

Well No. #1 Chegwiddden "B"

Company Mid-Plains

