

Map No. 55 Sec. 31 Twp. 15 R. 11W

Well No. 1 Driscoll

Howard Brunson Company

FIRST REPORT Contractor

NE/C


SECTION PLAT

330 Ft. from N. Line

_____ Ft. from S. Line

330 Ft. from E. Line

_____ Ft. from W. Line



DRISCOLL POOL

Location XX

Rig up _____

Drilling and Remarks: _____

RECORD

Cased _____ in., _____ ft.

Sand _____

Gas _____

Oil _____

Total Depth _____

PRODUCTION

1st 24 hrs. Nat. _____

1st 24 hrs. after shot _____

Gas _____ Cu. Ft.

Dry Hole _____

Abandoned _____

Date

MAY 6 1942

S. J. LEWIS Scout

Map No. 55 Sec. 31 Twp. 15 R. 11W

Well No. 1 Driscoll

Braine & Goreing Company

CORRECTION Contractor

NE/C


SECTION PLAT

330 Ft. from N. Line

_____ Ft. from S. Line

330 Ft. from E. Line

_____ Ft. from W. Line



DRISCOLL POOL

Location _____

Rig up _____

Drilling and Remarks: _____

RECORD

Cased _____ in., _____ ft.

Sand _____

Gas _____

Oil _____

Total Depth _____

PRODUCTION

1st 24 hrs. Nat. _____

1st 24 hrs. after shot _____

Gas _____ Cu. Ft.

Dry Hole _____

Abandoned _____

Reported as

Howard Brunson

Date

JUN 3 1942

S. J. LEWIS Scout

Russell

Map No. 55 Sec. 31 Twp. 15 R. 11W

Well No. 1 Driscoll

Braine & Goring Company

ABANDONED Contractor

NE/C

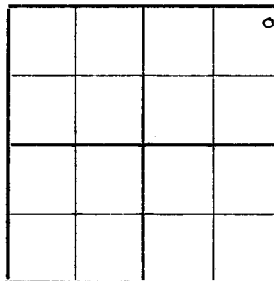
330 Ft. from N. Line

_____ Ft. from S. Line

330 Ft. from E. Line

_____ Ft. from W. Line

SECTION PLAT



DRISCOLL POOL

Location _____

Rig up _____

Drilling and Remarks:

Cu Y3320
Yorham 3309
Reagan 3328
Watt

RECORD

Cased _____ in., _____ ft.

Sand _____

Gas _____

Oil _____

Total Depth 3325

PRODUCTION

1st 24 hrs. Nat. _____

1st 24 hrs. after shot _____

Gas _____ Cu. Ft.

Dry Hole _____

Abandoned _____

Date

JUN 24 1942 19 S. J. LEWIS Scout

Sec. 31 Twp. 15 R. 11-W

Well No. #1 Driscoll Farm
Braine & Goering
~~Howard Brunson~~ Company

(Driscoll)

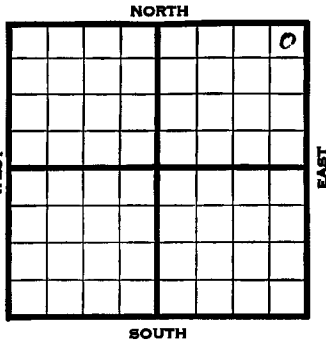
330 Ft. from N. Line

_____ Ft. from S. Line

330 Ft. from E. Line

_____ Ft. from W. Line

Elev. 1807



REPORT

1942	
5/6	Location
5/13	"
5/20	15" - 320' 12" - 450' Anhy. 643'
	Drlg. 1550'
5/27	8" - 1960' Drlg. 2265'
6/3	" " "
6/10	8" - 2360' Lans. 2978'
	T.D. 2980' Run 6".
6/17	Drlg. 3135' S.O.
6/24	Arb. 3320'
	Gorham 3309'
	Reagan 3328'
	T.D. 3335'
	Water.
	ABANDONED

Section 31- Township 15 Range 11-W

Well No. #1 Driscoll
Braine & Goering
~~Howard Brunson~~ Company

