

Map No. _____ Sec. 3 Twp. 15 R. 12W

Well No. 1 Prediger

Russell Drlg. Company

FIRST REPORT Contractor

C W L NW SE

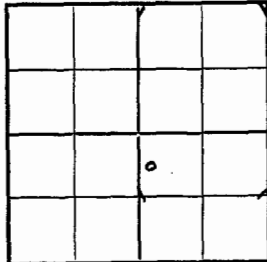
SECTION PLAT

660 Ft. from N. Line

_____ Ft. from S. Line

_____ Ft. from E. Line

330 Ft. from W. Line



Russell County

Location X

Rig up _____

Drilling and Remarks:

RECORD
Cased _____ in., _____ ft.
Sand _____
Gas _____
Oil _____
Total Depth _____

PRODUCTION
1st 24 hrs. Nat. _____
1st 24 hrs. after shot _____
Gas _____ Cu. Ft.
Dry Hole _____
Abandoned _____

Date

APR 14 1948 19 S. J. LEWIS Scout

Map No. 55 Sec. 3 Twp. 15 R. 12 W

Well No. 1 Prediger

Russell Drlg. Company

ABANDONED Contractor

C W L NW SE

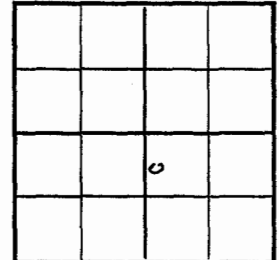
SECTION PLAT

660 Ft. from N. Line

_____ Ft. from S. Line

_____ Ft. from E. Line

330 Ft. from W. Line



Russell County

Location _____

Rig up _____

Drilling and Remarks:

Law 2989

RECORD
Cased _____ in., _____ ft.
Sand _____
Gas _____
Oil _____
Total Depth 3044

PRODUCTION
1st 24 hrs. Nat. _____
1st 24 hrs. after shot _____
Gas _____ Cu. Ft.
Dry Hole _____
Abandoned _____

Date

JUL 8 1948 19 S. J. LEWIS Scout

KANSAS Russell ✓

Sec. 3 Twp. 15 R. 12W

Well No. #1 Prediger Farm

Russell Drlg. Company

Hall-Gurney

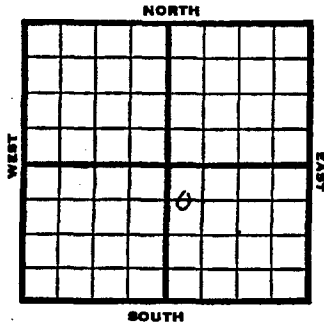
660 Ft. from N. Line

Ft. from S. Line

Ft. from E. Line

330 Ft. from W. Line

C W L NW SE



1948

7/8 Lans. 2939'
 TD 3044'

ABANDONED

1948	Elev. 1783'	REPORT
4/14		Location
4/21		8-5/8" @ 224' D lg. 2435'
4/28		Dodge 2896' Lansing 2939' TD 3044' 5" @ 3000'
5/5		3000 acid Swb. water.
5/12		PB 2930 39 shots 2892-2904 1000 Acid VSSO
5/19	"	"
5/26	"	"
6/1	"	"
6/9		PB 2890 26 shots 2865-77- 1000 acid swb. 3 1/2 bbls oil PH 8 hrs.
6/16	"	"
6/23	"	"
6/29	"	"


OVER

Section 3 Township 15 Range 12W

Well No. #1 Prediger

Company Russell Drlg.
Hall-Gurney Pool

NORTH



SOUTH