

Kansas Pool Name Hall-Gurney

Map No. 55 Sec. 3 Twp. 15 R. 12W

Well No. 5 Soukup

Phil-Han et al Company

FIRST REPORT Contractor

NE SW

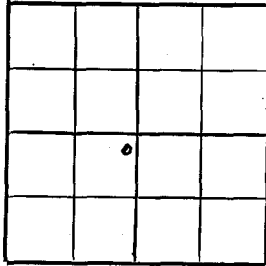
SECTION PLAT

330 Ft. from N. Line

\_\_\_\_\_ Ft. from S. Line

330 Ft. from E. Line

\_\_\_\_\_ Ft. from W. Line



Russell County

Location X

Rig up \_\_\_\_\_  
Drilling and Remarks:

RECORD

Cased \_\_\_\_\_ in., \_\_\_\_\_ ft.  
Sand \_\_\_\_\_  
Gas \_\_\_\_\_  
Oil \_\_\_\_\_  
Total Depth \_\_\_\_\_

PRODUCTION

1st 24 hrs. Nat. \_\_\_\_\_  
1st 24 hrs. after shot \_\_\_\_\_  
Gas \_\_\_\_\_ Cu. Ft.  
Dry Hole \_\_\_\_\_  
Abandoned \_\_\_\_\_

Date

MAY 29 1945 19 S. J. LEWIS Scout

**KANSAS** Kansas Pool Name Hall-Gurney

Map No. 55 Sec. 3 Twp. 15 R. 12W

Well No. 5 Soukup

Phil-Han et al Company

**ABANDONED** Contractor

NE SW

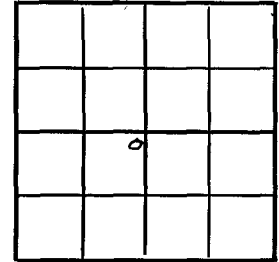
E111204  
SECTION PLAT

330 Ft. from N. Line

\_\_\_\_\_ Ft. from S. Line

330 Ft. from E. Line

\_\_\_\_\_ Ft. from W. Line



Russell County

Location \_\_\_\_\_

Rig up \_\_\_\_\_  
Drilling and Remarks:

Go back 3260  
HFW

RECORD

Cased \_\_\_\_\_ in., \_\_\_\_\_ ft.  
Sand \_\_\_\_\_  
Gas \_\_\_\_\_  
Oil \_\_\_\_\_  
Total Depth 2252

PRODUCTION

1st 24 hrs. Nat. \_\_\_\_\_  
1st 24 hrs. after shot \_\_\_\_\_  
Gas \_\_\_\_\_ Cu. Ft.  
Dry Hole \_\_\_\_\_  
Abandoned \_\_\_\_\_

Date

AUG 15 1945 19 S. J. LEWIS Scout

KANSAS

Russell

Sec. 3 Twp. 15 R. 12W

Well No. 5 Soukup Farm

Phil-Han etal Company

Hall-Gurney

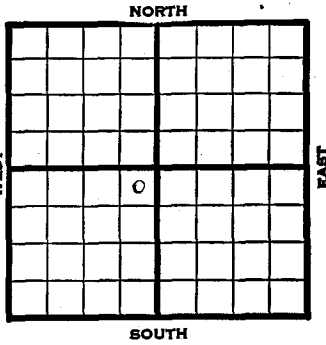
330 Ft. from N. Line

Ft. from S. Line

330 Ft. from E. Line

Ft. from W. Line

NE SW Elev. 1804



REPORT

1945

- 5/29 Location
- 6/14 Derrick
- 6/21 "
- 6/28 13" @ 439  
Drlg. 682
- 7/3 Anhy 610  
Drlg. 1475
- 7/11 Drlg. 2000'
- 7/19 8" @ 2015  
Drlg. 2330
- 7/26 Drlg. 2450
- 8/15 Gorham 3260  
TD 3282 HFW

ABANDONED

KANSAS

Russell County

Section 3 Township 15 Range 12W

Well No. 5 Soukup

Company Phil-Han etal

