Form 26—200 Bks.—1-40—Palace Russell **KANSAS**

Map No. 55 Sec. 4 Twp. 15 R. 12W

Well No. 3 Major

Jones & Shelborne Company

FIRST REPORT Contractor

NW SW NE

Ft. from N. Line

990 Ft. from S. Line

Ft. from E. Line

330 Ft. from W. Line

GREENVALE POOL

SECTION PLAT

		o	



Location

Rig up

Drilling and Remarks:

Cellar

Have taken over This lease and the two wells from Shell

RECORD

Cased in., ft.

Sand

Gas

Oil

Total Depth

PRODUCTION

1st 24 hrs. Nat.

1st 24 hrs. after shot

Gas Cu. Ft.

Dry Hole

Abandoned

Date

MAY 7 1941 19 S. J. LEWIS Scout

Form 26 200 Bks. 5-41 McW. Russell **KANSAS**

Map No. Sec. 4 Twp. 15 R. 12W

Well No. 3 Major

Jones & Shelborne Company

COMPLETED Contractor

NW SW NE

Ft. from N. Line

990 Ft. from S. Line

Ft. from E. Line

330 Ft. from W. Line

GREENVALE POOL

SECTION PLAT

		o	



Location

Rig up

Drilling and Remarks:

Lane 2924

7" @ 3004

8000 acid

Depth Pot 4250

Max 3000

38° Gr

RECORD

Cased in., ft.

Sand

Gas

Oil

Total Depth 3018

PRODUCTION

1st 24 hrs. Nat.

1st 24 hrs. after shot

Gas Cu. Ft.

Dry Hole

Abandoned

Date

JUL 1 1941 19 S. J. LEWIS Scout

FORM 252-A 5M 1-41 PETROL KANSAS Russell

Sec. 4 Twp. 15 R. 12-W

Well No. #3 Major Farm

Jones & Shelborne Company

(Greenvale)

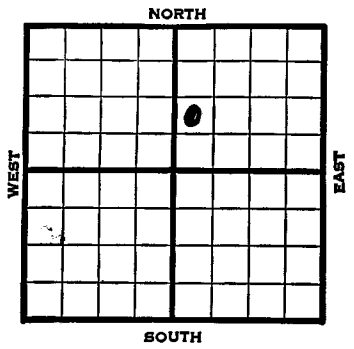

____ Ft. from N. Line

990 Ft. from S. Line

____ Ft. from E. Line

330 Ft. from W. Line

Elev. 1778

1941	REPORT
5/7	Cellar.
5/15	Cable rig.
5/22	Drlg. 325'
5/28	15" - 408' Anhy 670'
	13" - 678' Drlg. 1410'
6/5	Drlg. 2205'
6/12	Drlg. 2785'
6/19	Lans. 2924' 7" - 3004'
	T.D. 3010' P.B.P.
6/26	T.D. 3018' 500' oil 4 hours.
	8000 acid. W.OAA.
7/1	Lans. 2924'
	7" - 3004'
	T.D. 3018'
	8000 acid.
	Depthograph potential 4250 bbls.
	Maximum 3000 bbls.
	38. Gravity
	COMPLETED

KANSAS Russell

FORM 51 5M 4-41 PETROL

Section 4 Township 15- Range 12-W

Well No. 3 Major

Company Jones & Shelborne

Greenvale Pool

