

Kansas Hall-Gurney

Map No. _____ Sec. 4 Twp. 15 R. 12W

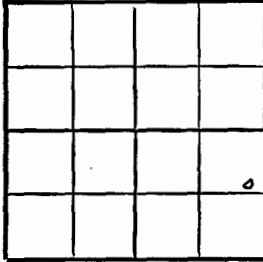
Well No. 7 Cook

Cities Service Company

FIRST REPORT Contractor

SE NE SE

SECTION PLAT



990 Ft. from N. Line

_____ Ft. from S. Line

330 Ft. from E. Line

_____ Ft. from W. Line

Russell County

Location X

Rig up _____

Drilling and Remarks:

RECORD
Cased _____ in., _____ ft.
Sand _____
Gas _____
Oil _____
Total Depth _____

PRODUCTION
1st 24 hrs. Nat. _____
1st 24 hrs. after shot _____
Gas _____ Cu. Ft.
Dry Hole _____
Abandoned _____

Date

AUG 6 1947 19 S. J. LEWIS Scout

Kansas

Hall-Gurney Pool

Map No. 55 Sec. 4 Twp. 15 R. 12W

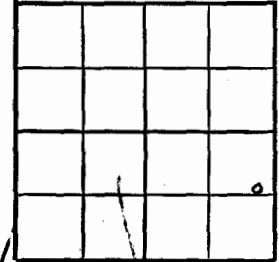
Well No. 7 Cook

Cities Service Company

COMPLETE Contractor

SE NE SE

E11867
SECTION PLAT



990 Ft. from N. Line

_____ Ft. from S. Line

330 Ft. from E. Line

_____ Ft. from W. Line

Russell County

Location _____

Rig up _____

Drilling and Remarks:

Gas ham 3293
5" 3294
Leans 3058
Perf Leans
5000 acid
Pump 29006 + 18W
39E4W

Date

SEP 10 1947 19 S. J. LEWIS Scout

RECORD

Cased _____ in., _____ ft.
Sand _____
Gas _____
Oil _____
Total Depth 3295

PRODUCTION
1st 24 hrs. Nat. _____
1st 24 hrs. after shot _____
Gas _____ Cu. Ft.
Dry Hole _____
Abandoned _____

KANSAS Russell ✓

Sec. 4 Twp. 15 R. 12W ✓

Well No. #7 Cook Farm

Cities Service Company

Hall-Gurney

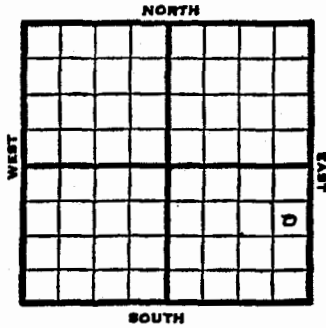
990 Ft. from N. Line

Ft. from S. Line

330 Ft. from E. Line

Ft. from W. Line

SE NE SE



1951

O.W.D.D

1/10 Oil Well TD 3307
Lans. 3010' Regan 3295
OTD 3295 5" @ 3294 was KC Prod.
DD 3307 Comp. 107 BOPD

FIRST REPORT
COMPLETED

1947 Eley. 1867' REPORT

8/6 Location
8/13 RUR
8/20 8" @ 492'
Drlg. 2325'
8/27 Lansing 3008'
Gorham 3293'
TD 3295
5" @ 3294
RUST
9/3 72 shots 3100-22
48 " 3081-94
17 " 3021-25
200 acid 310022'
9/10 Gorham 3293'
5" @ 3294'
Lans. 3008'
Perf. Lans.
5000 acid
Pump 29 oil / 18W Pot
39.9 Gr.
TD 3295'

(Over) COMPLETED

O. W. D. D

County **Russell** State **Kansas**
 Sec. **4** (Blk. (Twp.) **15** (Sur. (Rge.) **12W** Map No.
 Operator **Cities Service**
 Well No. **7** Farm **Cook**
 Elev. **1867** Location **SE NE SE**

990 Ft. From **N** Line **SE**
330 Ft. From **E** Line Quarter
 1st. Report **JAN 1 0 1951**
 Completion **JAN 1 0 1951**
 Remarks **OTDD**
 Spudding Date

Drig. Data **Oil well TD 3307**
Lans. 3010 Regan 3295 OTD 3295
5" @ 3294 was KC prod.
DD 3307 Comp. 107 bopd

J. E. TYRA

Russell

KANSAS
FORM 51 IOM 12-46 PETROL

O. W. D. D

Section **4** Township **15** Range **12W**
 Well No. **7 Cook**
 Company **Cities Service**

Hall-Gurney NORTH

WEST

EAST

SOUTH