

Map No. \_\_\_\_\_ Sec. 4 Twp. 15 R. 12W

Well No. 4 Kuhnle

Central Petroleum Company

FIRST REPORT Contractor

SECTION PLAT

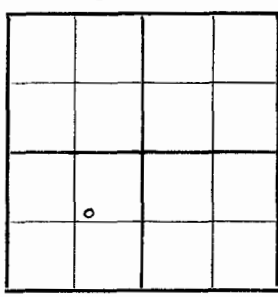
SW NE SW

990 Ft. from N. Line

\_\_\_\_\_ Ft. from S. Line

990 Ft. from E. Line

\_\_\_\_\_ Ft. from W. Line



GREENVALE POOL

Location \_\_\_\_\_

Rig up \_\_\_\_\_

Drilling and Remarks:

Drlg. 275

RECORD

Cased \_\_\_\_\_ in., \_\_\_\_\_ ft.

Sand \_\_\_\_\_

Gas \_\_\_\_\_

Oil \_\_\_\_\_

Total Depth \_\_\_\_\_

PRODUCTION

1st 24 hrs. Nat. \_\_\_\_\_

1st 24 hrs. after shot \_\_\_\_\_

Gas \_\_\_\_\_ Cu. Ft.

Dry Hole \_\_\_\_\_

Abandoned \_\_\_\_\_

Date

SEP 3 1941 19

S. J. LEWIS Scout

Map No. \_\_\_\_\_ Sec. 4 Twp. 15 R. 12W

Well No. 4 Kuhnle

Central Petroleum Company

CORRECTION Contractor

SECTION PLAT

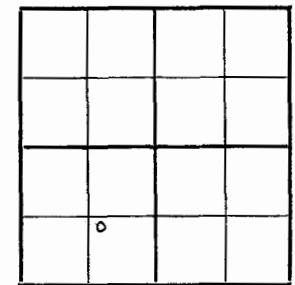
NE SE SW

\_\_\_\_\_ Ft. from N. Line

990 Ft. from S. Line

990 Ft. from E. Line

\_\_\_\_\_ Ft. from W. Line



GREENVALE POOL

Location \_\_\_\_\_

Rig up \_\_\_\_\_

Drilling and Remarks:

Reported  
in SW NE SW

RECORD

Cased \_\_\_\_\_ in., \_\_\_\_\_ ft.

Sand \_\_\_\_\_

Gas \_\_\_\_\_

Oil \_\_\_\_\_

Total Depth \_\_\_\_\_

PRODUCTION

1st 24 hrs. Nat. \_\_\_\_\_

1st 24 hrs. after shot \_\_\_\_\_

Gas \_\_\_\_\_ Cu. Ft.

Dry Hole \_\_\_\_\_

Abandoned \_\_\_\_\_

Date

SEP 10 1941 19

S. J. LEWIS Scout


Map No. 1-55 Sec. 4 Twp. 15 R. 12W

Well No. 4 Kuhnle

Central Petroleum Company

**COMPLETED** Contractor

NW SE SW  
 \_\_\_\_\_ Ft. from N. Line  
990 Ft. from S. Line  
990 Ft. from E. Line  
 \_\_\_\_\_ Ft. from W. Line



**GREENVALE POOL**

Location \_\_\_\_\_  
 Rig up \_\_\_\_\_  
 Drilling and Remarks:  
*Lans 296!*  
*6" @ 3045.*  
*5000 acid*  
*Pump 417 bbls.*  
*380 Gr*

RECORD	
Cased	_____ in., _____ ft.
Sand	_____
Gas	_____
Oil	_____
Total Depth	<u>3059</u>
PRODUCTION	
1st 24 hrs. Nat.	_____
1st 24 hrs. after shot	_____
Gas	_____ Cu. Ft.
Dry Hole	_____
Abandoned	_____

Date NOV 12 1941 19 S. J. LEWIS Scout

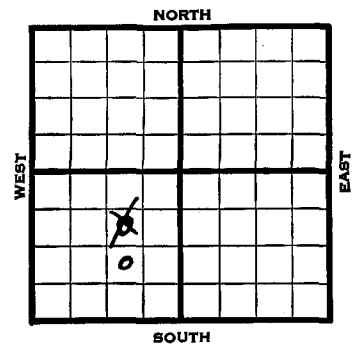
Sec. 4 Twp. 15 R. 12-W

Well No. #4 Kuhnle Farm \_\_\_\_\_

Central Petr. Company

**(Greenville)**

990 Ft. from N. Line  
990 Ft. from S. Line  
990 Ft. from E. Line  
 \_\_\_\_\_ Ft. from W. Line



Elev. 1813

1941	REPORT
9/3	Drlg. 275'
9/11	12" - 265' Drlg. 455'
9/18	any 735' 10" - 745' Drlg. 1775'
9/25	8" - 2005' T.D. 2260' U.R. 8".
10/2	8" - 2360' Drlg. 2580'
10/9	6" - 3045' T.D. 3050' C.O.
10/16	" " " " "
10/23	" " " " "
10/30	T.D. 3059' 5000 acid.
11/6	" " " "
11/12	Lans. 2961' 6" - 3045' T.D. 3059' 5000 acid. Potential 417 bbls., pump. Gravity 38.
<b>COMPLETED</b>	

KANSAS

FORM 51 5M 4-41 PETROL

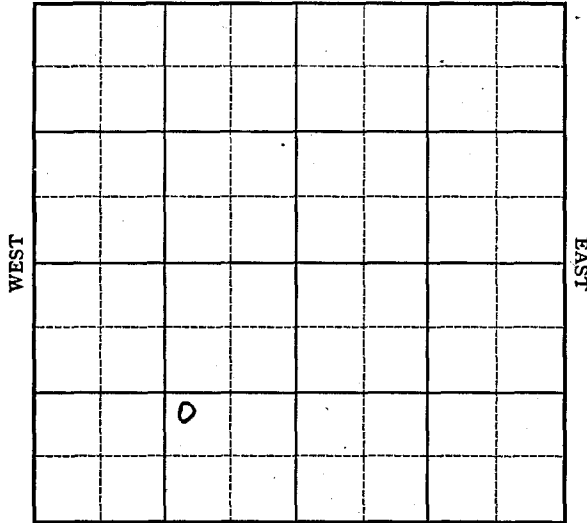
Russell

Section 4 Township 15 Range 12-W

Well No. #4 Kuhnle

Company Central Petroleum

NORTH **Greenvale Pool**



SOUTH