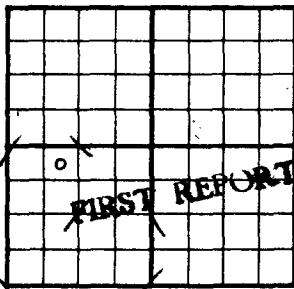


Kansas

County **Russell** State **Kansas**
 Sec. **5** (Blk. Twp.) **15** (Sur. Rge.) **12W** Map No.
 Operator **Shields Drlg.**
 Well No. **1** Farm **Vejl**
 Elev. _____ Location **NE NW SW**



330 Ft. From **N** Line **SW**
990 Ft. From **W** Line Quarter
 1st. Report **MAY 26 1954**
 Completion _____
 Remarks **Co. tools**
 Spudding Date _____

Drlg. Data **Hall-Gurney Pool**
M I R

Map No. _____ Sec. **5** Twp. **15** R. **12W**
 Well No. **1** Vejl

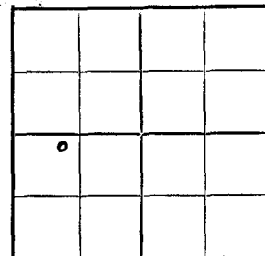
N. V. Maybrier Company

CORRECTION Contractor

NE NW SW

SECTION PLAT

330 Ft. from N. Line
 _____ Ft. from S. Line
 _____ Ft. from E. Line
990 Ft. from W. Line



Russell County

Location _____

Rig up _____

Drilling and Remarks:

Reported
 Shields Drlg.

RECORD

Cased _____ in., _____ ft.

Sand _____

Gas _____

Oil _____

Total Depth _____

PRODUCTION

1st 24 hrs. Nat. _____

1st 24 hrs. after shot _____

Gas _____ Cu. Ft.

Dry Hole _____

Abandoned _____

Date

JUN 2 1954

J. G. MCGEHEE

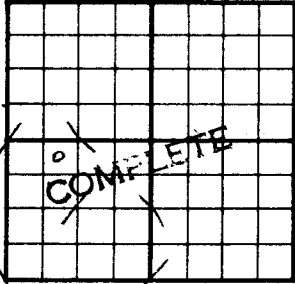
Scout

J. G. MCGEHEE

Russell

KANSAS

County Russell State Kansas
 Sec. 5 (Blk. 15 (Sur. 12W (Twp. 12W Rge.) Map No.
 Operator N. V. Maybrier
 Well No. 1 Farm Vejl
 Elev. 1830 Location NE NW SW



330 Ft. From N Line SW
990 Ft. From W Line Quarter
 1st. Report _____
 Completion JUN 23 1954
 Remarks Hall-Gurney Pool
Co. tools
 Spudding Date 5-26-54

Drig. Data Oil well TD 3277
8" @ 257 Lans. 2999 DST 3015-40
open 1 hr. Rec. 10' mud 50#
 Arb. 3274 TD 3277 5" @ 3274
CO to 3277 FU 500' oil 8 hr. 500 A
Comp. 50 bopd

J. G. McGEHEE

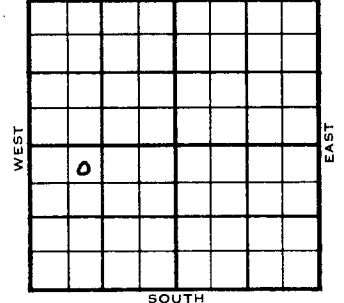
SEC. 5 TWP. 15 R. 12W
 WELL NO. #1 Vejl FARM

COMPANY N. V. MAYBRIER
Shields Drlg.
 CONTRACTOR _____

Co. Tools.

Hall-Gurney Pool

330 Ft. from N. Line
 _____ Ft. from S. Line
 _____ Ft. from E. Line
990 Ft. from W. Line



NE NW SW

1954	ELEVATION	REPORT
	1830'	
5/26		M I R
6/2		Drig. 2021'
6/9		Lans. 2999' DST 3015-40, 1 hr, 10' M 50# Arb. 3274' TD 3277' 5" @ 3274'
6/23		Spud 5-26-54 Oil Well TD 3277' 8" @ 257' Lans 2999' DST 3015-40', opn 1 hr., rec. 10' mud, 50# Arb. 3274' TD 3277' 5" @ 3274' CO to 3277 FU 500' oil 8 hrs., 500A Comp. 50 bopd

COMPLETED

Russell Kansas

DX 78-1

Section 5 Township 15 Range 12W

Well No. 1 Vajl

Company ~~Shields Drig.~~ N.V. Maybrier

