

KANSAS

Map No. 55 Sec. 5 Twp. 15 R. 12W

Well No. 2 Vejl

Jones & Shelbourne Company

FIRST REPORT Contractor

C S I NW SW

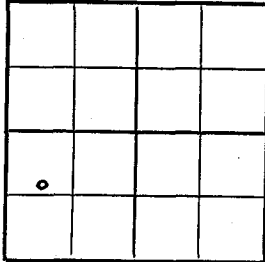
SECTION PLAT

990 Ft. from N. Line

Ft. from S. Line

Ft. from E. Line

660 Ft. from W. Line



Hall-Gurney Pool

Location X

Rig up

Drilling and Remarks:

RECORD

Cased in, ft.

Sand

Gas

Oil

Total Depth

PRODUCTION

1st 24 hrs. Nat.

1st 24 hrs. after shot

Gas Cu. Ft.

Dry Hole

Abandoned

Date

SEP 15 1943 19

S. J. LEWIS Scout

Russell

KANSAS

Map No. 55 Sec. 5 Twp. 15 R. 12W

Well No. 2 Vejl

Jones & Shelbourne Company

COMPLETED Contractor

C S I NW SW

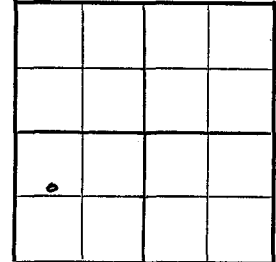
SECTION PLAT

990 Ft. from N. Line

Ft. from S. Line

Ft. from E. Line

660 Ft. from W. Line



Hall-Gurney Pool

Location

Rig up

Drilling and Remarks:

Cu 3299

5" @ 3306

Pump 117 P.D.

38-4

RECORD

Cased in, ft.

Sand

Gas

Oil

Total Depth 3311

PRODUCTION

1st 24 hrs. Nat.

1st 24 hrs. after shot

Gas Cu. Ft.

Dry Hole

Abandoned

Date

DEC 15 1943 19

S. J. LEWIS Scout

Sec. 6 Twp. 15 R. 12-W

Well No. #2 Well Farm

Jones & Shelbourne Company

1943
 12/15

5" @ 3306
 ARB 3299
 Pump 117 Pot.
 TD 3311
 Gravity 38

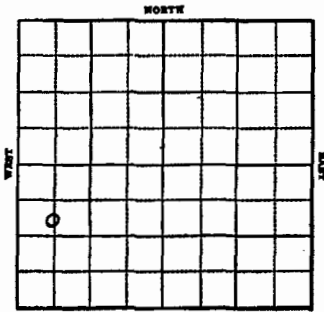
COMPLETED

990 Ft. from N. Line

_____ Ft. from S. Line

_____ Ft. from E. Line

660 Ft. from W. Line



Ev. 1855

1943	REPORT
9/15	Location
9/22	Cable rig
9/29	" "
10/6	" "
10/13	" "
10/20	" "
10/27	15" @ 495' Drlg.
11/3	18" @ 780 Drlg. 1275'
11/10	Drlg. 2015'
11/17	10" @ 2070' 8" @ 2435 Drlg. 2500'
11/24	Topeka 2690' Lans 3010 TD 3050 UR 6"
12/1	7" @ 3109' Arb. 3295
12/8	TD 3306' 500' oil Run 5" TD 3311- 5" @ 3306 SO & W

OVER

Section 5 Township 15 Range 12-W

Well No. #2 Well

Company Jones & Shelbourne

