

KANSAS

Pool Name Hall-Gurney

Map No. 55 Sec. 5 Twp. 15 R. 12W

Well No. 4 Vojl

Shell Company

FIRST REPORT Contractor

C S L SW NW

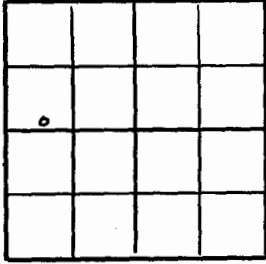
SECTION PLAT

\_\_\_\_\_ Ft. from N. Line

330 Ft. from S. Line

\_\_\_\_\_ Ft. from E. Line

660 Ft. from W. Line



Russell County

Location \_\_\_\_\_

Rig up \_\_\_\_\_

Drilling and Remarks:  
8" - 484 WOC

**RECORD**

Cased \_\_\_\_\_ in., \_\_\_\_\_ ft.

Sand \_\_\_\_\_

Gas \_\_\_\_\_

Oil \_\_\_\_\_

Total Depth \_\_\_\_\_

**PRODUCTION**

1st 24 hrs. Nat. \_\_\_\_\_

1st 24 hrs. after shot \_\_\_\_\_

Gas \_\_\_\_\_ Cu. Ft.

Dry Hole \_\_\_\_\_

Abandoned \_\_\_\_\_

Date \_\_\_\_\_

JUN 28 1944 19 S. J. LEWIS Scout

KANSAS

Pool Name Hall-Gurney

Map No. 55 Sec. 5 Twp. 15 R. 12W

Well No. 4 Vojl

Shell Company

COMPLETED Contractor

C S L SW NW

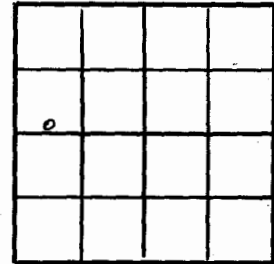
SECTION PLAT

\_\_\_\_\_ Ft. from N. Line

330 Ft. from S. Line

\_\_\_\_\_ Ft. from E. Line

660 Ft. from W. Line



Russell

Location \_\_\_\_\_

Rig up \_\_\_\_\_

Drilling and Remarks:  
Core X 3267  
4" @ 3812.  
6 min 3985  
PP 3280  
Project  
Pump 95 oil 7300 W  
PT 382/4

**RECORD**

Cased \_\_\_\_\_ in., \_\_\_\_\_ ft.

Sand \_\_\_\_\_

Gas \_\_\_\_\_

Oil \_\_\_\_\_

Total Depth 3318

**PRODUCTION**

1st 24 hrs. Nat. \_\_\_\_\_

1st 24 hrs. after shot \_\_\_\_\_

Gas \_\_\_\_\_ Cu. Ft.

Dry Hole \_\_\_\_\_

Abandoned \_\_\_\_\_

Date \_\_\_\_\_

AUG 16 1944 19 S. J. LEWIS Scout

**KANSAS**

Russell

Sec. 5 Twp. 15 R. 12W

Well No. #4 Vejl Farm \_\_\_\_\_  
 Shell \_\_\_\_\_ Company \_\_\_\_\_

Hall-Gurney

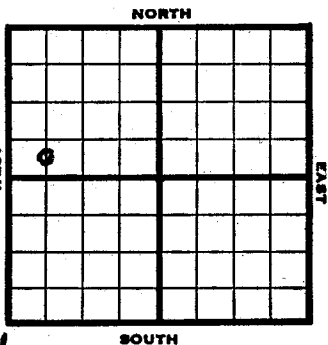
\_\_\_\_\_ Ft. from N. Line

330' Ft. from S. Line

\_\_\_\_\_ Ft. from E. Line

660' Ft. from W. Line

Elev. 1821



**REPORT**

1944

6/28 8" @484 W<sup>o</sup>C

7/12 Topeka 2649 Lans 2985  
 3114 fishing

7/19 Whipstock 2250  
 Drilling 2600

7/26 Drlg. 3053'

8/2 Arb. 3267  
 TD 3313 4" @ 3312 RUST

8/9 PB 3280-24 shots 3270-75 swb 8 oil  
 plus 36 wtr.in 2 hrs.

8/16 Arb 3267  
 4" @ 3312  
 Lans 2985  
 PB 3280  
 Perf Arb  
 Pump 95 Oil plus 300 water  
 Pot  
 Gravity 38/0  
 TD 3313

**COMPLETED**

Russell County

FORM 51 SM BRIS **KANSAS**

Section 5 Township 15 Range 12W

Well No. 4 Vejl

Company Shell

