

Map No. _____ Sec. 9 Twp. 15 R. 12W

Well No. 3 Zeman "B"

Cities Service Company

FIRST REPORT Contractor

SE NW SE


SECTION PLAT

990 Ft. from N. Line

_____ Ft. from S. Line

_____ Ft. from E. Line

990 Ft. from W. Line



Russell County

Location X

RECORD

Cased _____ in., _____ ft.

Sand _____

Gas _____

Oil _____

Total Depth _____

PRODUCTION

1st 24 hrs. Nat. _____

1st 24 hrs. after shot _____

Gas _____ Cu. Ft.

Dry Hole _____

Abandoned _____

Date

DEC 10 1947 19

S. J. LEWIS

Scout

Map No. 55 Sec. 9 Twp. 15 R. 12W

Well No. 3 Zeman "B"

Cities Service Company

COMPLETE Contractor

SE NW SE

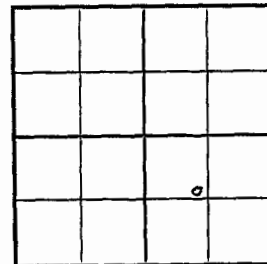
SECTION PLAT

990 Ft. from N. Line

_____ Ft. from S. Line

_____ Ft. from E. Line

990 Ft. from W. Line



Russell County

Location _____

RECORD

Cased _____ in., _____ ft.

Sand _____

Gas _____

Oil

Total Depth 2268

PRODUCTION

1st 24 hrs. Nat. _____

1st 24 hrs. after shot _____

Gas _____ Cu. Ft.

Dry Hole _____

Abandoned _____

Per 3257

5' C 3256

Loss 2965

Per Lane

10000 cu ft

Pump 192 oil + 4N

Per 4108

Date

FEB 25 1948 19

S. J. LEWIS

Scout

KANSAS

Russell ✓

Sec. 9 Twp. 15 R. 12-W

Well No. #3 Zeman "B" Farm _____

Cities Service Company _____

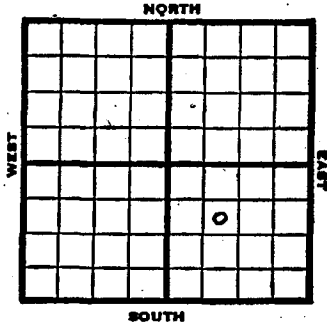
Hall-Gurney

990' Ft. from N. Line

_____ Ft. from S. Line

_____ Ft. from E. Line

990' Ft. from W. Line



SE NW SE

1947	Elev. 1833' REPORT
12/10	Loc.
12/17	8" @ 490' Drig. 1490'
12/30	Lansing 2968' Gorham 3259-61' TD 5" @ 3260' RUST
1948	
1/7	"
1/14	"
1/21	SIM 3361-57 Gorham 3255' Arbuckle 3257' 5" @ 3256' TD 3263' 330' oil 13 hrs.
1/26	1500 acid
2/4	Plug 3236' 15 shots 3053-63' 1200' oil 17½ hrs.
2/11	24 shots 3053-61' - 1000 acid Pump 59 bbls. oil / 20 water 24 hrs.
2/18	"

OVER

1948

2/25

Arb. 3257'
 5" @ 3256'
 Lans. 2968'
 Perf. Lans .
 1000 acid
 Pump 192 oil / 4 W pot
 41.0 Gr.
 TD 3263'
 Comp.

COMPLETED

Russell County

KANSAS

FORM 51 10M 8-47

Section 9 Township 15 Range 12W
Well No. 3 Zeman B
Company Cities Service

