

Map No. Sec. 9 Twp. 15 R. 12W

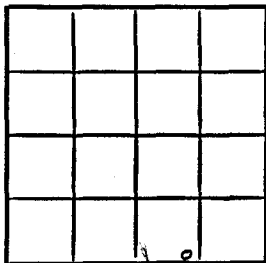
Well No. 2 Zeman "B"

Cities Service Company

FIRST REPORT Contractor

SE SW SE

SECTION PLAT



Ft. from N. Line

330 Ft. from S. Line

Ft. from E. Line

990 Ft. from W. Line

Russell County

Location X	RECORD
Rig up	Cased in, ft.
Drilling and Remarks:	Sand
	Gas
	Oil
	Total Depth
	PRODUCTION
	1st 24 hrs. Nat.
	1st 24 hrs. after shot
	Gas Cu. Ft.
	Dry Hole
	Abandoned

Date OCT 22 1947 19 S. J. LEWIS Scout

Map No. 55 Sec. 9 Twp. 15 R. 12W

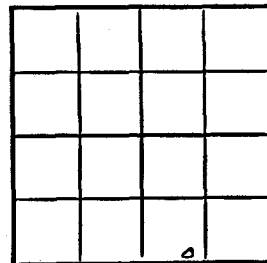
Well No. 2 Zeman "B"

Cities Service Company

COMPLETE Contractor

SE SW SE

SECTION PLAT



Ft. from N. Line

330 Ft. from S. Line

Ft. from E. Line

990 Ft. from W. Line

Russell County

Location	RECORD
Rig up	Cased in, ft.
Drilling and Remarks: <i>Lease 2960 5' 03251 Run 2 1/4 oil + 4W BT</i>	Sand
	Gas
	Oil
	Total Depth <i>3263</i>
	PRODUCTION
	1st 24 hrs. Nat.
	1st 24 hrs. after shot
	Gas Cu. Ft.
	Dry Hole
	Abandoned

Date NOV 10 1947 19 S. J. LEWIS Scout

KANSAS Russell
15

Sec. 9 Twp. 15 R. 12W

Well No. 2 Zeman "B" Farm

Company Cities Service
Hall-Gurney

Ft. from N. Line

330

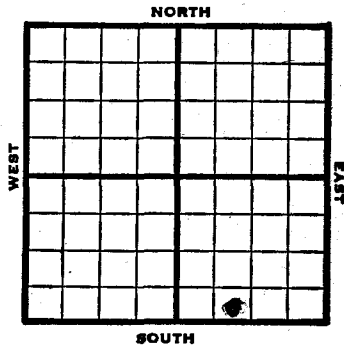
Ft. from S. Line

Ft. from E. Line

990

Ft. from W. Line

SE SW SE



1947 Elev. 1835' REPORT

10/22 Location

10/29 8" @ 480'
Drlg. 2045'

11/5 Gorham 3250'
TD 3282'
5" @ 251'
RUST

11/12 "

11/19 Lans. 2960'
5" @ 3251'
Pump 214 oil / 4W Pot.
Gr. 41.0
TD 3263'

COMPLETED

KANSAS

Russell

Section 9 Township 15 Range 12W

Well No. #2 Zeman "B"

Company Cities Service

Hall-Gurney

