

Map No. _____ Sec. 9 Twp. 15 R. 12W

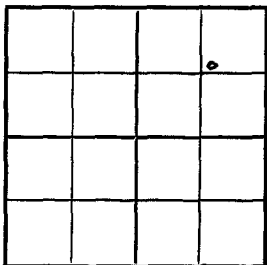
Well No. 2 Zemann

Murfin etal. Company

FIRST REPORT Contractor

SW NE NE

SECTION PLAT



990 Ft. from N. Line

_____ Ft. from S. Line

990 Ft. from E. Line

_____ Ft. from W. Line

Russell County

Location _____

Rig up _____

Drilling and Remarks:

R U R

RECORD

Cased _____ in., _____ ft.

Sand _____

Gas _____

Oil _____

Total Depth _____

PRODUCTION

1st 24 hrs. Nat. _____

1st 24 hrs. after shot _____

Gas _____ Cu. Ft.

Dry Hole _____

Abandoned _____

Date

SEP 29 1948 19

S. J. LEWIS Scout

Russell County Kansas State

Map No. 55 Sec. 9 Twp. 15 R. 12W


Well No. 2 Zemann

Murfin etal. Company

CORRECTION Contractor

SE NE SW

SECTION PLAT



990 Ft. from N. Line

_____ Ft. from S. Line

330 Ft. from E. Line

_____ Ft. from W. Line

Forest Hill Pool

Remarks:

Reported SW NE NE

Date

OCT 6 1948

Scout S. J. LEWIS

Map No. 55 Sec. 9 Twp. 15 R. 12W

Sec. 9 Twp. 15 R. 12-W

Well No. 2 Zemann

Well No. #2 Zemann Farm

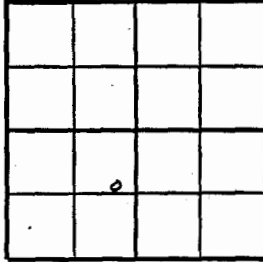
Murfin etal. Company

Murfin etal
Forest Hill Company

COMPLETE Contractor

SE NE SW

Eli 1855
SECTION PLAT



Ft. from N. Line

990 Ft. from S. Line

330 Ft. from E. Line

Ft. from W. Line

Russell County

Location _____

Rig up _____

Drilling and Remarks:

Gorham 3277

5' oil pot

Pump 125 oil pot

39 3/4

RECORD

Cased _____ in., _____ ft.

Sand _____

Gas _____

Oil

Total Depth 3283

PRODUCTION

1st 24 hrs. Nat. _____

1st 24 hrs. after shot _____

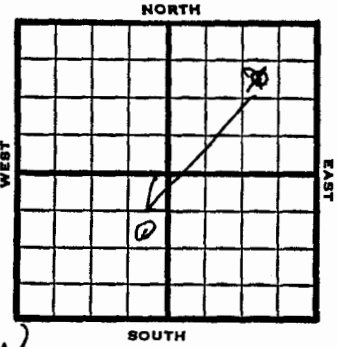
Gas _____ Cu. Ft.

Dry Hole _____

Abandoned _____

Date

DEC 15 1948 19 S. J. LEWIS Scout



990 Ft. from N. Line

Ft. from S. Line

330'
990 Ft. from E. Line

Ft. from W. Line

~~SW NE NE~~
SE NE SW

1948 Eli 1855' REPORT

- 9/29 RUR
- 10/6 8" @ 212'
Drlg 2000
- 10/13 Lansing 2988'
Gorham 3277'
TD 3283'
5" @ 3278'
- 10/19 "
- 10/26 TD 3283'
1100' oil 1 1/2 hrs.
- 11/3 "
- 11/10 "
- 11/16 "
- 11/23 "
- 11/30 "
- 12/8 "
- 12/15 TD 3283'
Gorham 3277'
5" @ 3278'
Pump 125 Oil Pot
39° Gr.
Comp
COMPLETED

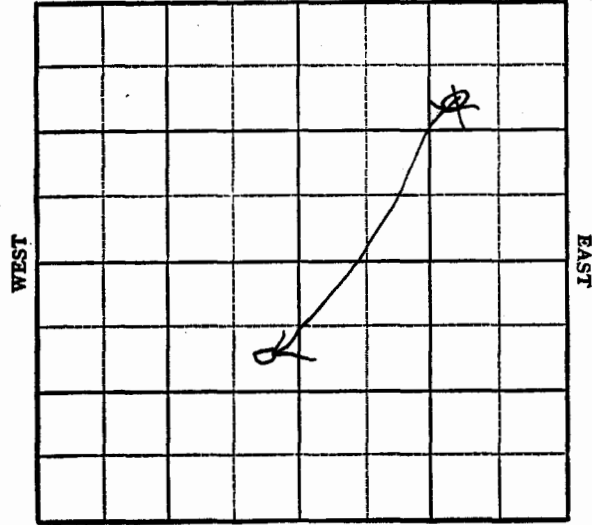
Section 9 Township 15 Range 12W

Well No. 2 Zemann

Company Murfin et al

Forest Hill

NORTH



SOUTH