

Kansas

Hall-Gurney

Map No. Sec. 10 Twp. 15 R. 12 W

Well No. 1 Brack

El Capitan


Company

FIRST REPORT

Contractor

C S W S E

SECTION PLAT



Ft. from N. Line

660 Ft. from S. Line

Ft. from E. Line

660 Ft. from W. Line

Russell

Location ✓

RECORD

Cased in, ft.

Sand

Gas

Oil

Total Depth

PRODUCTION

1st 24 hrs. Nat.

1st 24 hrs. after shot

Gas Cu. Ft.

Dry Hole

Abandoned

Date

FEB 9 1949 19

S. J. LEWIS

Scout

Kansas

Hall-Gurney

Map No. Sec. 10 Twp. 15 R. 12 W

Well No. 1 Brack

El Capitan

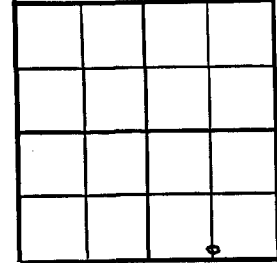
Company

CORRECTION

Contractor

C S L S E

SECTION PLAT



Ft. from N. Line

330 Ft. from S. Line

1320 Ft. from E. Line

Ft. from W. Line

Russell County

Location

RECORD

Cased in, ft.

Sand

Gas

Oil

Total Depth

PRODUCTION

1st 24 hrs. Nat.

1st 24 hrs. after shot

Gas Cu. Ft.

Dry Hole

Abandoned

Date

MAR 2 1949 19

S. J. LEWIS

Scout

Kansas

Map No. K55 Sec. 10 Twp. 15 R. 12W

Well No. 1 Brack

El Capitan Company

COMPLETE Contractor

C S L SE

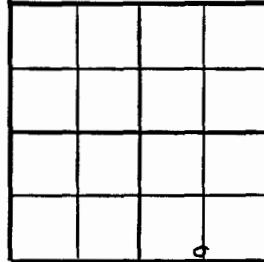
E. 1711
SECTION PLAT

 Ft. from N. Line

330 Ft. from S. Line

1320 Ft. from E. Line

 Ft. from W. Line



Russell County

Location

Rig up

Drilling and Remarks:

*Have 200?
C 40170
3" C 2940
Prof. hams.
1600 acid

4 1/2 M Gas*

RECORD

Cased in., ft.

Sand

Gas

Oil

Total Depth 2185

PRODUCTION

1st 24 hrs. Nat.

1st 24 hrs. after shot

Gas Cu. Ft.

Dry Hole

Abandoned

Date

APR 20 1949 19

S. J. LEWIS Scout

KANSAS Russell

Sec. 10 Twp. 15 R. 12W ✓

Well No. #1 Brack Farm
El Capitan Company

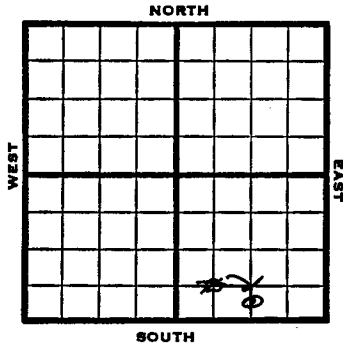
Hall-Gurney

660' Ft. from N. Line

330' Ft. from S. Line

1320' Ft. from E. Line

660' Ft. from W. Line



C SW SE
CSL SE

1949 REPORT

Elev 1711'

- 2/9 Location
- 2/16 10" @ 300'
Drlg 370'
- 2/23 Drlg 2000'
- 3/2 "
- 3/8 Lansing 2839'-40'
TD 2840'
7" @ 2940'
- 3/16 Drlg 3103'
- 3/23 Arbuckle 3180'
TD 3185'
PB Lansing
- 3/30 29 shots 2888-94
2½ M Gas
"
- 4/6 1000 acid
- 4/12 Estr 4 ½ M Gas
TD 3185'
- 4/20 Lans. 2839'
Arb. 3180'
7" @ 2940'
Perf Lans.
1000 acid
4½ M Gas
Comp

COMPLETED

KANSAS Russell

Section 10 Township 15 Range 12W

Well No. 1 Brack

Company El Capitan

Hall-Gurney
NORTH

