

Russell KANSAS

Map No. 55 Sec. 12 Twp. 15 R. 12W

Well No. 1 Short

Jones & Shelbourne et al Company

Contractor

FIRST REPORT

SECTION PLAT

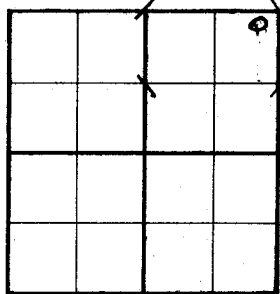
NE / C

330 Ft. from N. Line

\_\_\_\_\_ Ft. from S. Line

330 Ft. from E. Line

\_\_\_\_\_ Ft. from W. Line



Russell KANSAS

Map No. 55 Sec. 12 Twp. 15 R. 12W

Well No. 1 Short

Jones & Shelbourne et al Company

Contractor

ABANDONED

NE/C

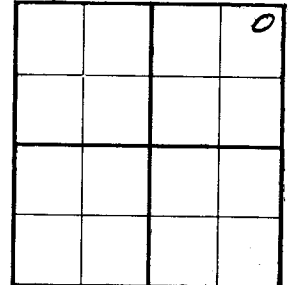
330 Ft. from N. Line

\_\_\_\_\_ Ft. from S. Line

330 Ft. from E. Line

\_\_\_\_\_ Ft. from W. Line

SECTION PLAT



Location X

RECORD

Cased \_\_\_\_\_ in., \_\_\_\_\_ ft.

Sand \_\_\_\_\_

Gas \_\_\_\_\_

Oil \_\_\_\_\_

Total Depth \_\_\_\_\_

PRODUCTION

1st 24 hrs. Nat. \_\_\_\_\_

1st 24 hrs. after shot \_\_\_\_\_

Gas \_\_\_\_\_ Cu. Ft.

Dry Hole \_\_\_\_\_

Abandoned \_\_\_\_\_

Rig up \_\_\_\_\_

Drilling and Remarks:

Location \_\_\_\_\_

RECORD

Cased 7 in., 2952 ft.

Sand Arb 3327

Gas \_\_\_\_\_

Oil \_\_\_\_\_

Total Depth 3338

PRODUCTION

1st 24 hrs. Nat. \_\_\_\_\_

1st 24 hrs. after shot \_\_\_\_\_

Gas \_\_\_\_\_ Cu. Ft.

Dry Hole \_\_\_\_\_

Abandoned \_\_\_\_\_

Rig up \_\_\_\_\_

Drilling and Remarks:

Lansing 2965 (corrected)

cong 3280-87

Arb 3327

3 Bu 3333-36

DVA

Date

OCT 20 1937 19 H. D. Hatfield Scout

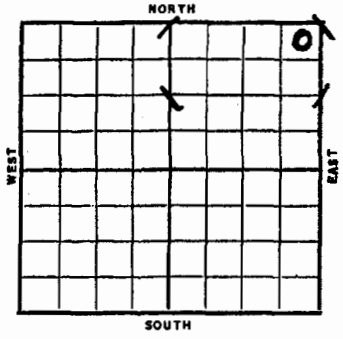
Date

JAN 12 1938 19 H. D. Hatfield Scout

Sec. 12 Twp. 15 R. 12-W

Well No. #1 Short Farm \_\_\_\_\_  
Jones & Shelbourne et al Company

330 Ft. from N. Line  
 \_\_\_\_\_ Ft. from S. Line  
330 Ft. from E. Line  
 \_\_\_\_\_ Ft. from W. Line  
 Elev. 1803



1938  
 1/12 7" @ 2952'.  
 Arb. 3327'.  
 T.D. 3338'.  
 Lansing 2965' (Corrected)  
 Cong. 3280-87'.  
 Arb. 3327'.  
 3 B.W. 3333-36'.

ABANDONED

Date	REPORT
1937	
10/20	Location
10/29	B.C.R.
11/5	R. U.
11/12	15" @ 400'. Drlg. 415'.
11/19	Anhy 674'. Drlg. 970'.
11/26	12" @ 680'. 10" @ 1462'.
	T.D. 1700' S.D.
12/3	" " "
12/10	8" @ 1995'. Drlg. 2075'.
12/17	T.D. 2340'. U. R. 8".
12/24	Drlg. 2535'.
12/31	8" @ 2345'. Topeka 2610'.
	6" @ 2765'. Drlg. 2810'.
1938	
1/7	Lansing 2950'. 7" @ 2952'.
	Drlg. 2970'.
	<b>OVER</b>

Section 12 Township 15 Range 12-W

Well No. #1 Short

Company Jones & Shelbourne et al

