

Kansas

Forest Hill

Map No. _____ Sec. 16 Twp. 15 R. 12W

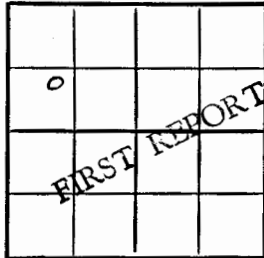
Well No. 2 Ptacek

Black & Helmerich & Payne Company

Black Contractor

NE SW NW

SECTION PLAT



_____ Ft. from N. Line

990 Ft. from S. Line

_____ Ft. from E. Line

990 Ft. from W. Line

Russell County

Location _____

Rig up _____

Drilling and Remarks:

Spud 3-20-50

RECORD

Cased _____ in., _____ ft.

Sand _____

Gas _____

Oil _____

Total Depth _____

PRODUCTION

1st 24 hrs. Nat. _____

1st 24 hrs. after shot _____

Gas _____ Cu. Ft.

Dry Hole _____

Abandoned _____

Date

MAY 22 1950

19

J. E. TYRA Scout

Kansas

Forest Will Pool

Map No. _____ Sec. 16 Twp. 15 R. 12W

Well No. 2 Ptacek

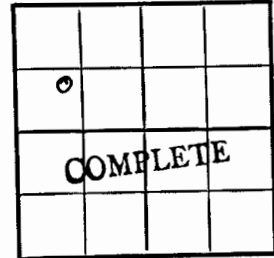
Black & Helmerich & Payne Company

Contractor

NE SW NW

E1.1832

SECTION PLAT



_____ Ft. from N. Line

990 Ft. from S. Line

_____ Ft. from E. Line

990 Ft. from W. Line

Russell

Location _____

Rig up _____

Drilling and Remarks:

8 1/2" @ 280
 Sand 2983
 and 3283
 5" @ 3284
 Set Plug @ 3200
 perf 12/3/63-67
 12/3/64-68

Date

JUN 7 1950

19

P20 BOPD.

J. E. TYRA Scout

RECORD

Cased _____ in., _____ ft.

Sand _____

Gas _____

Oil _____

Total Depth 3291

PRODUCTION

1st 24 hrs. Nat. _____

1st 24 hrs. after shot _____

Gas _____ Cu. Ft.

Dry Hole _____

Abandoned _____

Map No. _____ Sec. 16 Twp. 15 R. 12W

Well No. 2 Padechek

B-H-P Oil Company _____

NE SW NW Contractor _____

SECTION PLAT



_____ Ft. from N. Line
990 Ft. from S. Line
 _____ Ft. from E. Line
990 Ft. from W. Line

Russell County

Location _____

Rig up _____

Drilling and Remarks:

Lans. 2983

Arb. 3283-91 TD

5" @ 3284

drlg. 3292

RECORD

Cased _____ in., _____ ft.

Sand _____

Gas _____

Oil _____

Total Depth _____

PRODUCTION

1st 24 hrs. Nat. _____

1st 24 hrs. after shot _____

Gas _____ Cu. Ft.

Dry Hole _____

Abandoned _____

Date

JUL 26 1950 19 _____ J. E. TYRA Scout

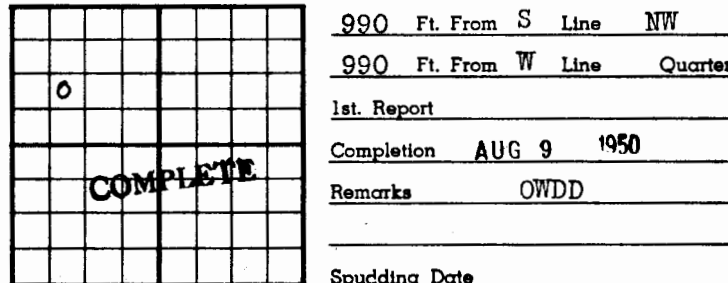
County Russell State Kansas

Sec. 16 (Blk. Twp.) 15 (Sur. Rge.) 12W Map No. _____

Operator B-H-P Oil

Well No. 2 Farm Padechek

Elev. 1832 Location NE SW NW



990 Ft. From S Line NW

990 Ft. From W Line Quarter

1st. Report _____

Completion AUG 9 1950

Remarks OWDD

Spudding Date _____

Drlg. Data

Lans. 2983 Arb. 3283 OTD 3291

5" @ 3284 TD 3405 1000 A Took

100 bwph Comp. for SWD

J. E. TYRA

Sec. 16 Twp. 15 R. 12W ✓

Well No. #2 Ptacek Farm

Black & Helmerich & Payne Company

Black Contractor

Forest Hill

Ft. from N. Line

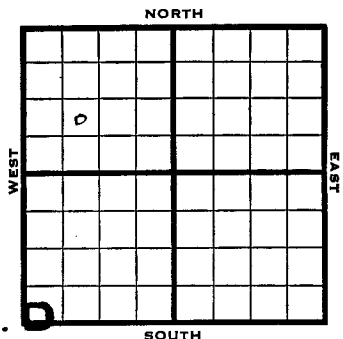
990' Ft. from S. Line

Ft. from E. Line

990' Ft. from W. Line

NE SW NW

O. W. D. 



1950 Elev. 1832' REPORT

3/22 Spud 3-20-50

6/7 8-5/8" @ 280'

Lans. 2983'

Arb 3283'

5" @ 3284'

Set plug @ 3200

Perf 12/3163-67

12/3164-68

12/3168-72

12/3152-56

P 20 BOPD

TD 3291'

COMPLETED

O. W. D. D

7/26 Lans 2983 Arb 3283-91 TD

5" @ 3284

Drig 3292 --

8/9 Lans 2983 Arb 3283

OTD 3291

5" @ 3284 TD 3405 1000 A took

1000 bwph Comp for SWD

Completed

COMPLETED

Section 16 Township 15 Range 12W

Well No. #2 Padochak PTACEK

Company BHP Oil

