

Pool Name Forrest Hill

Map No. 55 Sec. 17 Twp. 15 R. 12W

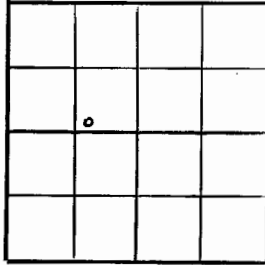
Well No. 1 C. Brack

Harry Gore Company

FIRST REPORT Contractor

SW SE NW

SECTION PLAT



_____ Ft. from N. Line

330 Ft. from S. Line

990 Ft. from E. Line

_____ Ft. from W. Line

Russell County

Location X

Rig up _____

Drilling and Remarks:

RECORD

Cased _____ in., _____ ft.

Sand _____

Gas _____

Oil _____

Total Depth _____

PRODUCTION

1st 24 hrs. Nat. _____

1st 24 hrs. after shot _____

Gas _____ Cu. Ft.

Dry Hole _____

Abandoned _____

Date

DEC 27 1944 19 S. J. LEWIS Scout

Pool Name Forrest Hill

Map No. 55 Sec. 17 Twp. 15 R. 12W

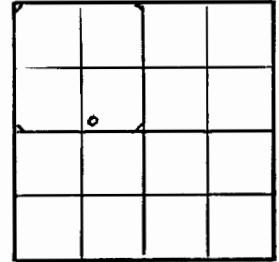
Well No. 1 C Brack "B"

Harry Gore Company

CORRECTION Contractor

SW SE NW

SECTION PLAT



_____ Ft. from N. Line

330 Ft. from S. Line

990 Ft. from E. Line

_____ Ft. from W. Line

Russell

Location _____

Rig up _____

Drilling and Remarks:

reported as

#1 C. Brack

RECORD

Cased _____ in., _____ ft.

Sand _____

Gas _____

Oil _____

Total Depth _____

PRODUCTION

1st 24 hrs. Nat. _____

1st 24 hrs. after shot _____

Gas _____ Cu. Ft.

Dry Hole _____

Abandoned _____

Date

JAN 10 1945 19 S. J. LEWIS Scout

Pool Name Forrest Hill

Map No. 55 Sec. 17 Twp. 15 R. 12W

Well No. 1 C. Brack "B"

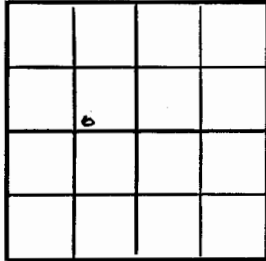
Harry Gore Company

ABANDONED Contractor

SW SE NW

SECTION PLAT

_____ Ft. from N. Line
330 Ft. from S. Line
990 Ft. from E. Line
 _____ Ft. from W. Line



Russell

Location _____

Rig up _____

Drilling and Remarks:

*Lans 3036
 Cong 3295
 Arb 3295
 Arb 3316
 1200' W*

RECORD

Cased _____ in., _____ ft.
 Sand _____
 Gas _____
 Oil _____
 Total Depth 3336

PRODUCTION

1st 24 hrs. Nat. _____
 1st 24 hrs. after shot _____
 Gas _____ Cu. Ft.
 Dry Hole _____
 Abandoned _____

Date

FEB 21 1945 19 _____ S. J. LEWIS Scout

KANSAS

Russell

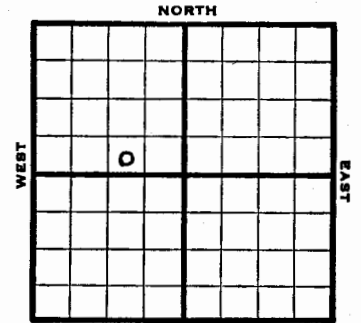
Sec. 17 Twp. 15 R. 12W

Well No. #1 C. Brack "B" Farm

Harry Gore Company

Forrest Hill

_____ Ft. from N. Line
330 Ft. from S. Line
990 Ft. from E. Line
 _____ Ft. from W. Line



SW SE NW Elev. 1867 SOUTH

1944

REPORT

12/27 Location
 12/29 "
1945
1/3 Cable rig
 1/10 " "
 1/17 12" @ 535
 Drlg 540
 1/26 Drlg. 1600'
 10" @ 815'
 1/31 Anhy 790
 8" @ 2310'
 Drlg. 2315'
 2/7 8" @ 2447
 Drlg 2715
 2/14 Lans 3024
 7" @ 3159
 Drlg 3198
 2/21 Lans 3036
 Cong 3295
 5" @ 3295
 Arb 3316
 TD 3336
 1200' Water

ABANDONED

KANSAS

Russell County

FORM 51 5M BR1X

Section 17 Township 15S Range 12W

Well No. #1 C. Braek "B"

Company Harry Gore

