

Russell County Kansas State

Map No. 55 Sec. 17 Twp. 15 R. 12W

Well No. 1 Brack

Fred Anschutz Company

FIRST REPORT Contractor

SE NE *and a handboard*

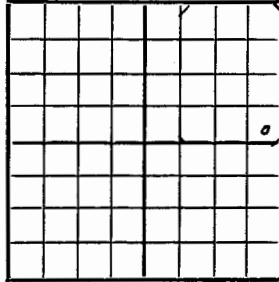
SECTION PLAT

 Ft. from N. Line

330 Ft. from S. Line

330 Ft. from E. Line

 Ft. from W. Line



Forest Hill Pool

Remarks:

8" @ 345 Lans. 3010 Cong. 3305-22TD
in Cong. D & A

Date
AUG 25 1948

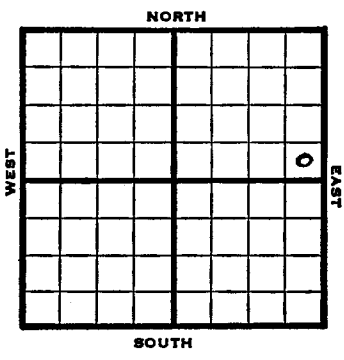
Scout **S. J. LEWIS**

KANSAS Russell ✓

Sec. 17 Twp. 15 R. 12W

Well No. #1 Brack Farm _____
Company Fred Anschutz

Forest Hill Pool



Ft. from N. Line

330 Ft. from S. Line

330 Ft. from E. Line

Ft. from W. Line

SE NE

REPORT

1948

8/25

8" @ 345
Lans. 3010'
Cong. 3305-22'
TD 3322' in Cong.
D & A

FIRST REPORT

✕
ABANDONED

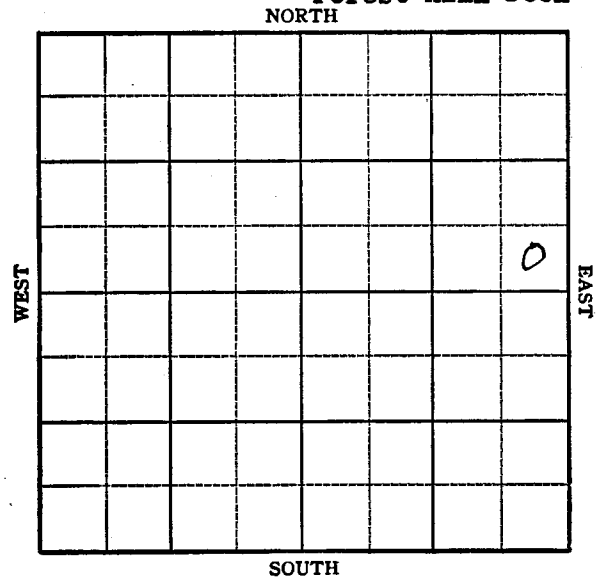
KANSAS Russell

Section 17 Township 15 Range 12W

Well No. 1 Brack

Company Fred Anschutz

Forest Hill Pool



SOUTH