

KANSAS Pool Name Forrest Hill
Map No. 55 Sec. 19 Twp. 15 R. 12W
Well No. 1 Kaufman

KANSAS Pool Name Forrest Hill
Map No. 55 Sec. 19 Twp. 15 R. 12W
Well No. 1 Kaufman

Lauck & Moncrief Company
FIRST REPORT Contractor

Lauck & Moncrief Company
ABANDONED Contractor

SE/C

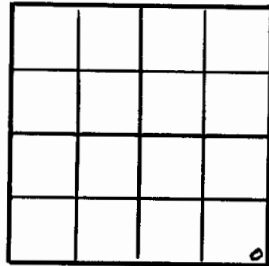

SE/C

SECTION PLAT

SECTION PLAT

_____ Ft. from N. Line
330 Ft. from S. Line
330 Ft. from E. Line
_____ Ft. from W. Line

_____ Ft. from N. Line
330 Ft. from S. Line
330 Ft. from E. Line
_____ Ft. from W. Line



Russell County

Russell County

Location _____
Rig up _____
Drilling and Remarks:
Rotary

RECORD
Cased _____ in., _____ ft.
Sand _____
Gas _____
Oil _____
Total Depth _____

PRODUCTION
1st 24 hrs. Nat. _____
1st 24 hrs. after shot _____
Gas _____ Cu. Ft.
Dry Hole _____
Abandoned _____

Location _____
Rig up _____
Drilling and Remarks:
Loss 3046
Oil 3376

RECORD
Cased _____ in., _____ ft.
Sand _____
Gas _____
Oil _____
Total Depth 3411

PRODUCTION
1st 24 hrs. Nat. _____
1st 24 hrs. after shot _____
Gas _____ Cu. Ft.
Dry Hole _____
Abandoned _____

Date
MAY 10 1944 19 S. J. LEWIS Scout

Date
MAY 24 1944 19 S. J. LEWIS Scout

KANSAS

Russell

Sec. 19 Twp. 15 R. 12W

Well No. #1 Kaufman Farm

Lauck & Moncrief Company

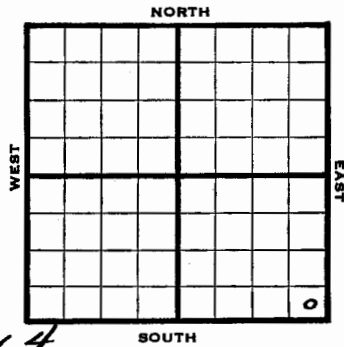
Forrest Hill

Ft. from N. Line

330 Ft. from S. Line

330 Ft. from E. Line

Ft. from W. Line



460.1864

1944

REPORT

5/10 Rotary
5/17 10" - 230
Drlg. 2540

5/24 Lans 3046
Arb 3376
TP 3411

ABANDONED

KANSAS

Russell

Section 19 Township 15 Range 12 W

Well No. #1 Kaufman

Company Lauck & Moncrief

