

Map No. 55 Sec. 20 Twp. 15 R. 12W

Well No. 1 Meier

Snowden & McSweeny Company

FIRST REPORT Contractor

SECTION PLAT


SW SE SE

_____ Ft. from N. Line

330 Ft. from S. Line

990 Ft. from E. Line

_____ Ft. from W. Line



FOREST HILL POOL

Location _____

Rig up _____

Drilling and Remarks:

Rig

RECORD

Cased _____ in., _____ ft.

Sand _____

Gas _____

Oil _____

Total Depth _____

PRODUCTION

1st 24 hrs. Nat. _____

1st 24 hrs. after shot _____

Gas _____ Cu. Ft.

Dry Hole _____

Abandoned _____

Date

AUG 27 1941 19 S. J. LEWIS Scout

Map No. K-55 Sec. 20 Twp. 15 R. 12W

Well No. 1 Meier

Snowden & McSweeny Company

ABANDONED Contractor

SECTION PLAT


SW SE SE

_____ Ft. from N. Line

330 Ft. from S. Line

990 Ft. from E. Line

_____ Ft. from W. Line



FOREST HILL POOL

Location _____

Rig up _____

Drilling and Remarks:

*Cur 3313
7" @ 330 1/2
5000 acid
No Test*

RECORD

Cased _____ in., _____ ft.

Sand _____

Gas _____

Oil _____

Total Depth 3334

PRODUCTION

1st 24 hrs. Nat. _____

1st 24 hrs. after shot _____

Gas _____ Cu. Ft.

Dry Hole _____

Abandoned _____

Date

AUG 8 1941 19 S. J. LEWIS Scout

Sec. 20 Twp. 15 R. 12-W

Well No. #1 Meier Farm
Snowden & McSweeney Company

(Forest Hill)

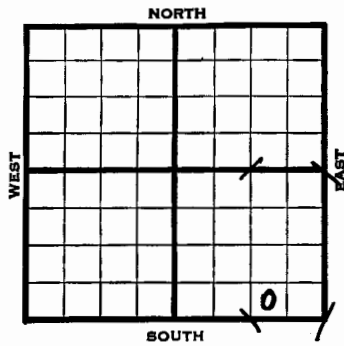
_____ Ft. from N. Line

330 Ft. from S. Line

990 Ft. from E. Line

_____ Ft. from W. Line

Elev. 1853



1941	REPORT
8/27	Rig.
9/4	10" - 413' Anhy 788' Drlg. 1780'
9/11	Drlg. 3278'
9/18	7" - 330½??? Arb. 3313' 59' of 5" liner at 3327' T.D. 3330' 1½ bbl. oil per hr. Shut down.
9/25	" "
10/2	" "
10/3	Arb. 3313' 7" - 3301½' T.D. 3334' 5000 acid. Water.
	ABANDONED

Section 20 Township 15 Range 12-W

Well No. 1 Meier

Company Snowden & McSweeney

