

Map No. _____ Sec. 21 Twp. 15 R. 12W
Well No. 3 Luerman

Black & Helmerich & Payne Company

SE NE SE Fl. 1809 Contractor

SECTION PLAT

990 Ft. from N. Line
_____ Ft. from S. Line
330 Ft. from E. Line
_____ Ft. from W. Line



Russell County

Location _____
Rig up _____
Drilling and Remarks:

8 5/8" @ 280
Anhy 680
drlg. 1910

RECORD
Cased _____ in., _____ ft.
Sand _____
Gas _____
Oil _____
Total Depth _____

PRODUCTION
1st 24 hrs. Nat. _____
1st 24 hrs. after shot _____
Gas _____ Cu. Ft.
Dry Hole _____
Abandoned _____

Date
APR 19 1950 19 J. E. TYRA Scout

Map No. _____ Sec. 21 Twp. 15 R. 12W
Well No. 3 Luerman


B-H-P (new company) Company

CORRECTION Contractor

SE NE SE

SECTION PLAT

990 Ft. from N. Line
_____ Ft. from S. Line
330 Ft. from E. Line
_____ Ft. from W. Line



Russell County

Location _____
Rig up _____
Drilling and Remarks:

Reported
Black, Helmerich & Payne

RECORD
Cased _____ in., _____ ft.
Sand _____
Gas _____
Oil _____
Total Depth _____

PRODUCTION
1st 24 hrs. Nat. _____
1st 24 hrs. after shot _____
Gas _____ Cu. Ft.
Dry Hole _____
Abandoned _____

Date
APR 26 1950 19 J. E. TYRA Scout

Kansas

Map No. _____ Sec. 21 Twp. 15 R. 12W

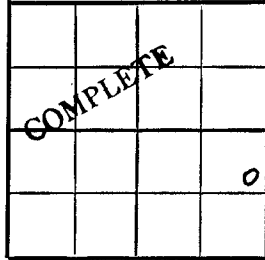
Well No. 3 Luerman

B-H-P Company

Contractor

SE NE SE

SECTION PLAT



990 Ft. from N. Line

_____ Ft. from S. Line

330 Ft. from E. Line

_____ Ft. from W. Line

Russell County

RECORD	
Location _____	Cased _____ in., _____ ft.
Rig up _____	Sand _____
Drilling and Remarks: 8 5/8" @ 280' Anhy 680 Lans. 2966 Gorham 3251 TD 3254 5" @ 3253	Gas _____
	Oil _____
	Total Depth <u>3254</u>
	PRODUCTION
	1st 24 hrs. Nat. _____
	1st 24 hrs. after shot _____
	Gas _____ Cu. Ft.
	Dry Hole _____
	Abandoned _____

Comp. 168 bopd

Date JUN 21 1950 19 J. E. TYSON Scout

KANSAS ✓

Sec. 21 Twp. 15 R. 12W

Well No. #3 Luerman Farm

B-H-P
Black & Holmerich & Payne Company

Contractor

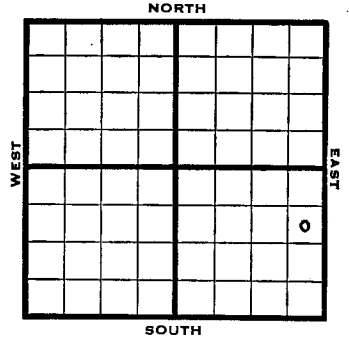
Forest Hill

990' Ft. from N. Line

_____ Ft. from S. Line

330' Ft. from E. Line

_____ Ft. from W. Line



SE NE SE

REPORT	
1950	Elev. 1809'
4/19	8-5/8" @ 280' Anhy 680' Drlg. 1910'
6/21	TD 3254 8 5/8" @ 280 Anhy 680 Gorham 3251 5" @ 3254 Comp 168 bopd Completed
	Lans 2966
COMPLETED	

Section 21 Township 15 Range 12W

Well No. #3 Luerman

Company BHP
~~Black & Helmerich & Payne~~

