

Map No. \_\_\_\_\_ Sec. 22 Twp. 15 R. 12W

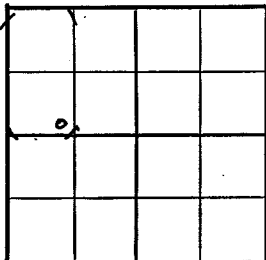
Well No. 1 B. Krause

Jerry Driscoll etal. Company

Stearns Drlg. Contractor

SE SW NW

FIRST REPORT  
SECTION PLAT



\_\_\_\_\_ Ft. from N. Line

330 Ft. from S. Line

\_\_\_\_\_ Ft. from E. Line

990 Ft. from W. Line

Russell County

Location X

Rig up \_\_\_\_\_

Drilling and Remarks:

RECORD

Cased \_\_\_\_\_ in., \_\_\_\_\_ ft.

Sand \_\_\_\_\_

Gas \_\_\_\_\_

Oil \_\_\_\_\_

Total Depth \_\_\_\_\_

PRODUCTION

1st 24 hrs. Nat. \_\_\_\_\_

1st 24 hrs. after shot \_\_\_\_\_

Gas \_\_\_\_\_ Cu. Ft.

Dry Hole \_\_\_\_\_

Abandoned \_\_\_\_\_

Date

OCT 19 1949 19 S. J. LEWIS Scout

Map No. \_\_\_\_\_ Sec. 22 Twp. 15 R. 12W

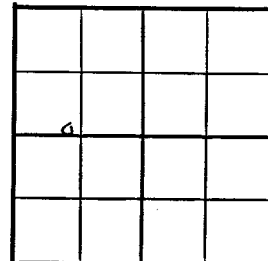
Well No. 1 B. Kraus

Jerry Driscoll etal. Company

COMPLETE Contractor

SE SW NW

E. 1791  
SECTION PLAT



\_\_\_\_\_ Ft. from N. Line

330 Ft. from S. Line

\_\_\_\_\_ Ft. from E. Line

990 Ft. from W. Line

Russell County

Location \_\_\_\_\_

Rig up \_\_\_\_\_

Drilling and Remarks:

Per 3232

5" C 233

Depth Per 1401 ad

999

RECORD

Cased \_\_\_\_\_ in., \_\_\_\_\_ ft.

Sand \_\_\_\_\_

Gas \_\_\_\_\_

Oil \_\_\_\_\_

Total Depth 3241

PRODUCTION

1st 24 hrs. Nat. \_\_\_\_\_

1st 24 hrs. after shot \_\_\_\_\_

Gas \_\_\_\_\_ Cu. Ft.

Dry Hole \_\_\_\_\_

Abandoned \_\_\_\_\_

Date

DEC 7 1949 19 S. J. LEWIS Scout

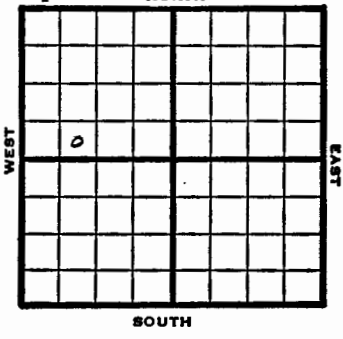
Russell KANSAS

Sec. 22 Twp. 15 R. 12W

Well No. #1 B. Krause Farm

Jerry Driscoll et al Company  
Parker Pool (Stearns Drlg. Conts.)

\_\_\_\_\_ Ft. from N. Line  
330' \_\_\_\_\_ Ft. from S. Line  
\_\_\_\_\_ Ft. from E. Line  
990' \_\_\_\_\_ Ft. from W. Line



SE SW NW

1949 Elev 1791' REPORT

10/19 Location  
10/26 8" @ 279'  
Drlg. 2520'  
11/1 "  
11/9 Arbuckle 3232'  
TD 3241'  
5" @ 3233'  
11/16 "  
11/23 "  
11/29 Swb 27 bbls oil PH 2 hrs.  
12/7 TD 3241'  
Arb. 3232'  
5" @ 3233'  
Depth Pot 1401  
39° Gr.  
Comp

COMPLETED

KANSAS

Russell

Section 22 Township 15 Range 12W

Well No. 1 B. Krause

Company Jerry Driscoll et al

Parker Pool

