

Kansas

Map No. \_\_\_\_\_ Sec. 22 Twp. 15 R. 12W


Well No. 11 Kaufman

Harry Gore Company

Contractor

NW SW SW

SECTION PLAT



\_\_\_\_\_ Ft. from N. Line

990 Ft. from S. Line

\_\_\_\_\_ Ft. from E. Line

330 Ft. from W. Line

Russell County

Location X

Rig up \_\_\_\_\_

Drilling and Remarks:

RECORD

Cased \_\_\_\_\_ in., \_\_\_\_\_ ft.

Sand \_\_\_\_\_

Gas \_\_\_\_\_

Oil \_\_\_\_\_

Total Depth \_\_\_\_\_

PRODUCTION

1st 24 hrs. Nat. \_\_\_\_\_

1st 24 hrs. after shot \_\_\_\_\_

Gas \_\_\_\_\_ Cu. Ft.

Dry Hole \_\_\_\_\_

Abandoned \_\_\_\_\_

Date

APR 12 1950 19

J. E. TYRA Scout


County Russell State Kansas

Sec. 22 (Blk. Twp.) 15 (Sur. Rge.) 12W Map No.

Operator Harry Gore

Well No. 11 Farm Kaufman

Elev. 1783 Location NW SW SW



990 Ft. From S Line SW

330 Ft. From W Line Quarter

1st. Report \_\_\_\_\_

Completion AUG 9 1950

Remarks \_\_\_\_\_

Spudding Date \_\_\_\_\_

Drig. Data Forest Hills Pool

Anhy 669 10" @ 670 8" @ 2365

Tarkio 2370 Lans. 2947 SO 3145-55

TD 3229 SO 3228-29 7" @ 3228 Arb. @

3228 Comp. 178 bopd

J. E. TYRA

Sec. 22 Twp. 15 R. 12W Russell KANSAS

Well No. #11 Kaufman Farm

Harry Gore Company

Contractor

Forest Hill Pool

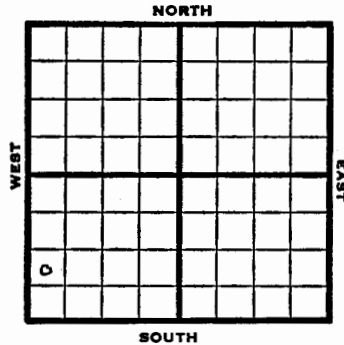
Ft. from N. Line

990' Ft. from S. Line

Ft. from E. Line

330' Ft. from W. Line

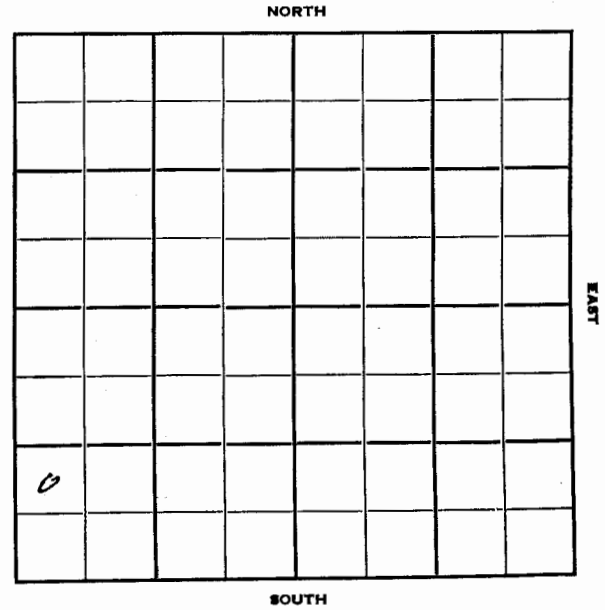
NW SW SW



Section 22 Township 15 Range 12W Russell KANSAS

Well No. #11 Kaufman

Company Harry Gore



1950 Elev 1783 REPORT

4/12 Location  
 8/9 Anhy 669  
 10" @ 670  
 8" @ 2365  
 Tarkio 2370      Lans 2947  
 SO 3145-55  
 TD 3229  
 SO 3228-29    7" @ 3228  
 Arb @ 3228  
 Comp 178 bopd  
 Completed  
**COMPLETED**