

Russell

Map No. 55 Sec. 27 Twp. 15 R. 12W

Well No. 3 Janne

I. W. Murfin Company

FIRST REPORT Contractor

SW NW SE

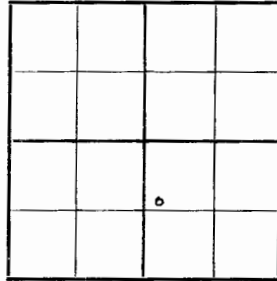
SECTION PLAT

990 Ft. from N. Line

Ft. from S. Line

Ft. from E. Line

330 Ft. from W. Line



FOREST HILL POOL

Location

Rig up

Drilling and Remarks:

15" - 130'

Drlg. 500'

RECORD

Cased in, ft.

Sand

Gas

Oil

Total Depth

PRODUCTION

1st 24 hrs. Nat.

1st 24 hrs. after shot

Gas Cu. Ft.

Dry Hole

Abandoned

Date

DEC 3 0 1941

19

S. J. LEWIS Scout

Russell

Map No. 55 Sec. 27 Twp. 15 R. 12W

Well No. 3 Janne

I. W. Murfin Company

COMPLETED Contractor

SW NW SE

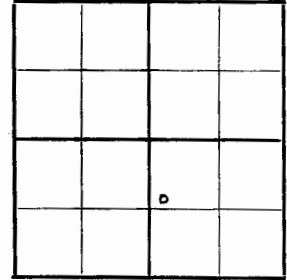
SECTION PLAT

990 Ft. from N. Line

Ft. from S. Line

Ft. from E. Line

330 Ft. from W. Line



FOREST HILL POOL

Location

Rig up

Drilling and Remarks:

Loss 3025'

5" @ 3153'

PB. 3190

1000 acid

Pump 60 mil + 60 mil

352 41

RECORD

Cased in, ft.

Sand

Gas

Oil

Total Depth 2975'

PRODUCTION

1st 24 hrs. Nat.

1st 24 hrs. after shot

Gas Cu. Ft.

Dry Hole

Abandoned

Date

APR 1 1942

19

S. J. LEWIS Scout

Russell

Sec. 27 Twp. 15 R. 12-W

Well No. #3 Jenne Farm

L. W. Murfin Company  
 (Forest Hill)

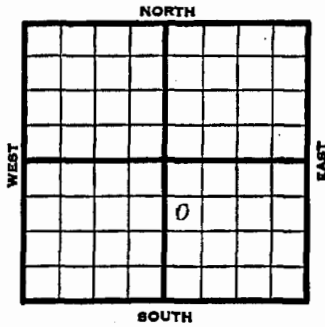
990 Ft. from N. Line

\_\_\_\_\_ Ft. from S. Line

\_\_\_\_\_ Ft. from E. Line

330 Ft. from W. Line

*div. 186'*



1942  
 4/1

Lans. 3025'  
 5" - 3153'  
 T.D. 3375'  
 P.B. to 3190'  
 1000 acid.  
 Pump 60 oil & 60 water.  
 39. Gravity

COMPLETED

1941	REPORT
12/30	15" - 130' Drlg. 500'
1942	
1/8	15" - 367' 12" - 800' Drlg. 950'
1/15	Drlg. 1500'
1/22	10" - 2042' SD.
1/29	Drlg. 2300'
2/5	8" - 2427' Drlg. 2670'
2/12	Lans. 3025' 7" - 3140' S.O. Drlg. 3250'
2/19	SD 3250'
2/26	Cong. 3305' Arb. 3355-75' T.D. No shows. P.B.
3/5	P.B. to 3170' 5" - 3170' Pull 7".
3/12	5" - 3153' P.B. to 3160' C.O.
3/19	" " " "
3/21	1000 acid.
	OVER

KANSAS

Russell

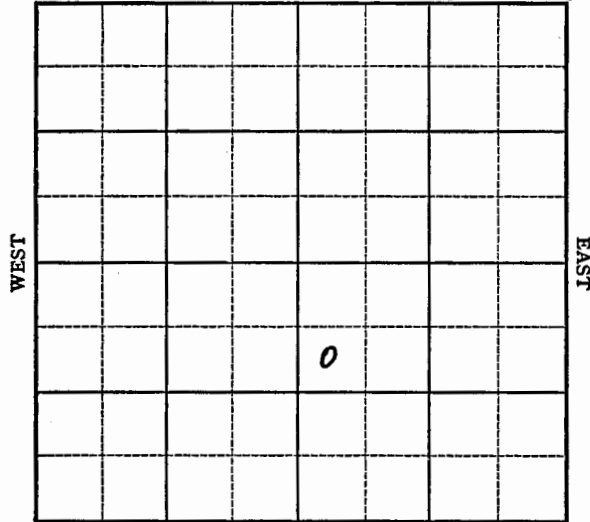
FORM 51 5M 10-41 PETROL

Section 27 Township 15 Range 12-W

Well No. 3 Janne

Company I. W. Murfin

NORTH Forest Hill Pool



SOUTH