

Map No. _____ Sec. 28 Twp. 15 R. 12W

Well No. 1 Kluesner

Lloyd Pickrell et al. Company

FIRST REPORT Contractor

NW NE SE


SECTION PLAT

330 Ft. from N. Line

_____ Ft. from S. Line

990 Ft. from E. Line

_____ Ft. from W. Line



Russell County

Location _____

Rig up _____

Drilling and Remarks:

8 5/8" @ 193

drlg. 1404

RECORD

Cased _____ in., _____ ft.

Sand _____

Gas _____

Oil _____

Total Depth _____

PRODUCTION

1st 24 hrs. Nat. _____

1st 24 hrs. after shot _____

Gas _____ Cu. Ft.

Dry Hole _____

Abandoned _____

Date

NOV 17 1948 19

S. J. LEWIS Scout

Map No. 55 Sec. 28 Twp. 15 R. 12W

Well No. 1 Kluesner

Lloyd Pickrell et al. Company

ABANDONED Contractor

NW NE SE

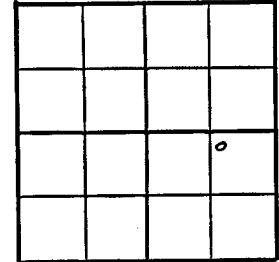
SECTION PLAT

330 Ft. from N. Line

_____ Ft. from S. Line

990 Ft. from E. Line

_____ Ft. from W. Line



Russell County

Location _____

Rig up _____

Drilling and Remarks:

Abandoned

RECORD

Cased _____ in., _____ ft.

Sand _____

Gas _____

Oil _____

Total Depth 3254

PRODUCTION

1st 24 hrs. Nat. _____

1st 24 hrs. after shot _____

Gas _____ Cu. Ft.

Dry Hole _____

Abandoned _____

Date

DEC 1 1948 19

S. J. LEWIS Scout

KANSAS Russell

Sec. 28 Twp. 15 R. 12W ✓

Well No. 1 Kluesner Farm

Lloyd Pickrell et al Company
Forest Hill Pool

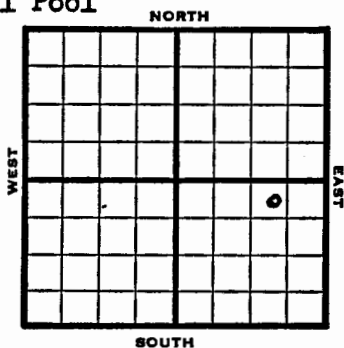
330 Ft. from N. Line

_____ Ft. from S. Line

990 Ft. from E. Line

_____ Ft. from W. Line

NW NE SE

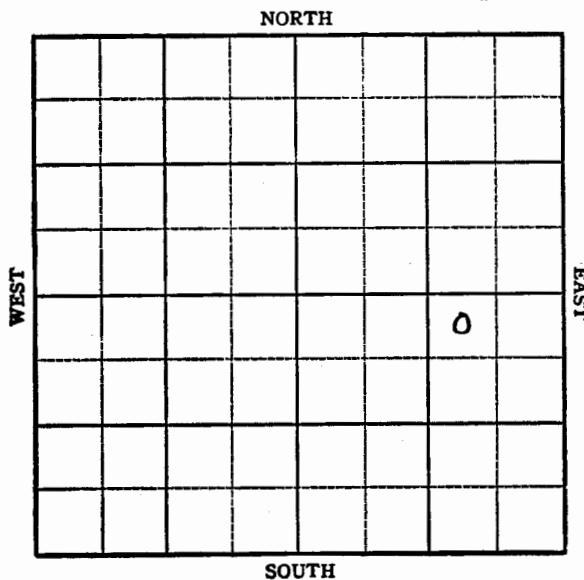


KANSAS Russell

Section 28 Township 15 Range 12W

Well No. 1 Kluesner

Company Lloyd Pickrell et al
Forest Hill Pool



1948 Eli 1778' REPORT

11/17 8 5/8" @ 193'
 Drlg 1404'
 11/23 Lansing 2951'
 Arb. 3241'
 TD 3244'
 Run 5"
 12/1 TD 3254'
 Arb. 3241'
 Aband.

ABANDONED