

KANSAS
Map No. 55 Sec. 28 Twp. 15 R. 12W
Well No. 1 Kluesner

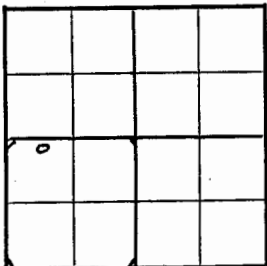
Lauck & Moncrief et al. Company

FIRST REPORT Contractor

C NL NW SW

SECTION PLAT

330 Ft. from N. Line
Ft. from S. Line
Ft. from E. Line
660 Ft. from W. Line



WILDCAT

Location XXX
Rig up
Drilling and Remarks:

RECORD

Cased in. ft.
Sand
Gas
Oil
Total Depth

PRODUCTION

1st 24 hrs. Nat.
1st 24 hrs. after shot
Gas Cu. Ft.
Dry Hole
Abandoned

Date FEB 17 1943 19 S. J. LEWIS Scout

KANSAS
Map No. 55 Sec. 28 Twp. 15 R. 12W
Well No. 1 Kluesner

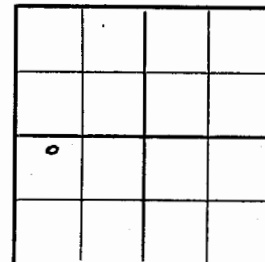
Lauck & Moncrief et al. Company

COMPLETED Contractor

C NL NW SW

SECTION PLAT

330 Ft. from N. Line
Ft. from S. Line
Ft. from E. Line
660 Ft. from W. Line



WILDCAT

Location
Rig up
Drilling and Remarks:

RECORD

Cased in. ft.
Sand
Gas
Oil
Total Depth 3302

PRODUCTION

1st 24 hrs. Nat.
1st 24 hrs. after shot
Gas Cu. Ft.
Dry Hole
Abandoned

Date APR 21 1943 19 S. J. LEWIS Scout
392 ft

Sec. 28 Twp. 15 R. 12-W

Well No. #1 Kluesner Farm

Lauck & Moncrief etal Company

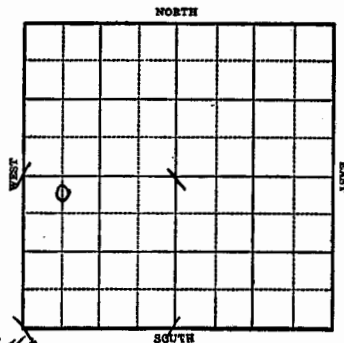
Wildcat

330 Ft. from N. Line

_____ Ft. from S. Line

_____ Ft. from E. Line

660 Ft. from W. Line



C. NL NW SW SL. 1843

REPORT

- 1943
- 2/17 Location.
- 2/24 Rotary
- 3/3 Surface Hole
- 3/10 10" Casing set 200'
Drlg. 250'
- 3/16 Anhy 770
Drlg. 3033
- 3/24 Lams 3017
Arb 3294
7" @ 3294
T.D. 3300 RUST SO.
- 3/31 TD 3302 swb 42½ oil in 6 hrs.
- 4/7 Temp. Pot. 24 bbls.
- 4/14 " " " "
- 4/21 Arb. 3294
7" @ 3294'
T.D. 3302'
1500 gal. acid
Pump 453 Pot.
Gravity 39

COMPLETED

Section 28 Township 15 Range 12-W

Well No. #1 Kluesner

Company Lauck & Moncrief etal.

