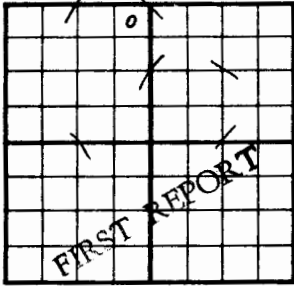


County Russell State Kansas
 Sec. 29 (Blk. 15 (Sur. 12W Map No. 15)
 Operator Eldorado Ref.
 Well No. 1 Farm Steinle "B"
 Elev. _____ Location NE NE NW

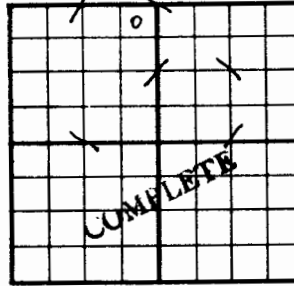


330 Ft. From N Line NW
330 Ft. From E Line Quarter
 1st. Report JAN 17 1951
 Completion _____
 Remarks _____
Sterling Drlg. - Contr.
 Spudding Date 1-12-51

Drlg. Data Forest Hill Pool
8" @ 310 Anhy 820 drlg. 1990

J. E. TYRA

County Russell State Kansas
 Sec. 29 (Blk. 15 (Sur. 12W Map No. 15)
 Operator Eldorado Ref.
 Well No. 1 Farm Steinle "B"
 Elev. 1870 Location NE NE NW



330 Ft. From N Line NW
330 Ft. From E Line Quarter
 1st. Report _____
 Completion FEB 21 1951
 Remarks Forest Hill Pool
Sterling Drlg. - Contr.
 Spudding Date 1-12-51

Drlg. Data Oil well TD 3310
8" @ 310 Anhy 820 Hæb. 2943
Br. line 3030 Lans. 3043 Arb. 3301
TD 3310 5" @ 3303 FU 2900' oil
S/ 60 bopd Comp. deptho. pot. 1685 bopd

J. E. TYRA

Sec. 29 Twp. Russell 15 R. 12W ✓

Well No. #1 Steinle "B" Farm _____

Eldorado Refg. Company _____

Sterling Drlg. -Contr. Contractor _____

Forest Hill Pool

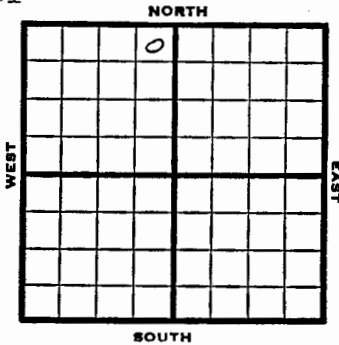
330' Ft. from N. Line

_____ Ft. from S. Line

330' Ft. from E. Line

_____ Ft. from W. Line

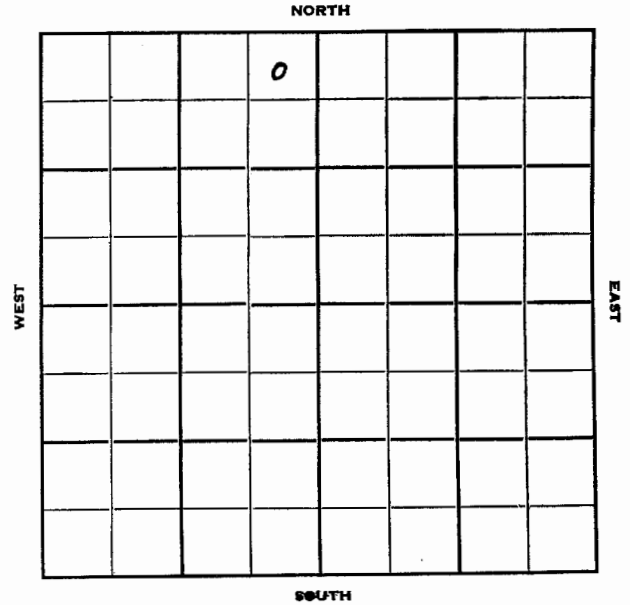
NE NE NW



Section 29 Township 15 Range 12 W

Well No. #1 Steinle "B"

Company Eldorado Ref.



1951 Elev. 1870' REPORT

1/17 Spud 1-12-51
8" @ 310
Anhy 820
Drlg. 1990'

2/21 Spud 1-12-51
Oil well TD 3310
8" @ 310
Anhy 820 Heeb. 2943 Br. lime 3030
Lans. 3043 Arb. 3301
TD 3310
5" @ 3303 FU 2900' oil S/ 60 boph
Comp. deptho. pot. 1685 bopd

COMPLETED