

Map No. _____ Sec. 31 Twp. 15 R. 12W

Well No. 1 Schaul

Woodriver Oil & Ref. Company

FIRST REPORT Contractor

SW NE

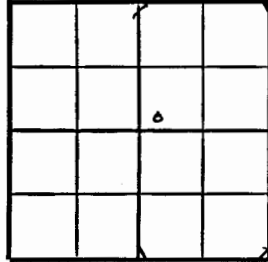
SECTION PLAT

_____ Ft. from N. Line

330 Ft. from S. Line

_____ Ft. from E. Line

330 Ft. from W. Line



Russell County

Location _____

Rig up _____

Drilling and Remarks:

10" @ 195

anhy 810

drlg. 1913

RECORD

Cased _____ in., _____ ft.

Sand _____

Gas _____

Oil _____

Total Depth _____

PRODUCTION

1st 24 hrs. Nat. _____

1st 24 hrs. after shot _____

Gas _____ Cu. Ft.

Dry Hole _____

Abandoned _____

Date

DEC 3 0 1947

19

S. J. LEWIS

Scout

Map No. _____ Sec. 31 Twp. 15 R. 12W

Well No. 1 Ney

Woodriver Oil & Ref. Company

CORRECTION Contractor

SW NE

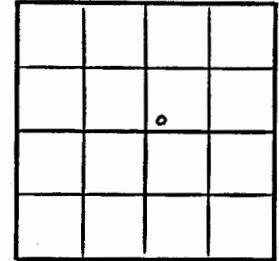
SECTION PLAT

_____ Ft. from N. Line

330 Ft. from S. Line

_____ Ft. from E. Line

330 Ft. from W. Line



Russell County

Location _____

Rig up _____

Drilling and Remarks:

Reported as

1 Schaul

RECORD

Cased _____ in., _____ ft.

Sand _____

Gas _____

Oil _____

Total Depth _____

PRODUCTION

1st 24 hrs. Nat. _____

1st 24 hrs. after shot _____

Gas _____ Cu. Ft.

Dry Hole _____

Abandoned _____

Date

JAN 2 1 1948 19

S. J. LEWIS

Scout

KANSAS Russell ✓

Sec. 31 Twp. 15 R. 12W

Well No. #1 Schand Farm

Woodriver Oil & Ref. Company

Wildcat

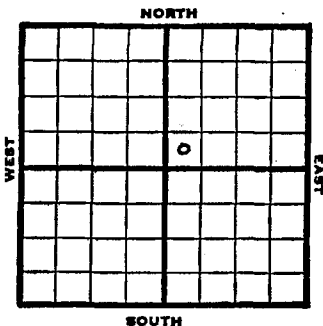
Ft. from N. Line

330 Ft. from S. Line

Ft. from E. Line

330 Ft. from W. Line

SW NE



1947	Elev. 1892'	REPORT
12/30	10" @ 195'	Anhy. 810' Drlg. 1913'
1948		
1/8		Drlg. 2650'
1/14		Lansing 3092' Arbuckle 3360'-63' TD SD 5" @ 3361'
1/21		"
1/26		Arguckle 3351' Corrected 5" @ 3351'-57' TD 3357'
2/4		Plug 3250' 34 shots. 3240-50' - 500 acid Swab 10 bbls. oil PH 12 hrs. / 30 bbls. water in 12 hrs.
2/11		500 acid Pump 60 bbls. oil / 30W a day.
2/18		"
2/25		"
3/3		"
3/10		"
3/17		"
3/24		"
		OVER

1948

3/31 500 Acid
Pump 60 bbls. oil / 30W a day

4/7 "

4/14 "

4/21 "

4/28 Lans. 3092'
Arbuckle 3350'
5" @ 3351'
Perf Lans.
1000 Acid
Pump 26 oil & 42% W Pot.
Gr. 390
TD 3363'

COMPLETED

Ney Pool

Map No. 55 Sec. 31 Twp. 15 R. 12W

Well No. 1 Ney

Woodriver Oil & Ref. Company

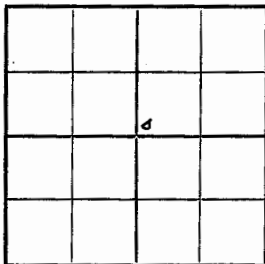
COMPLETE

Contractor

SW NE

E 11892

SECTION PLAT



Ft. from N. Line

350 Ft. from S. Line

Ft. from E. Line

330 Ft. from W. Line

Russell County

Location _____

Rig up _____

Drilling and Remarks:

Loss 3092

cut 3350

5" @ 3351

Perf. Loss.

100 acid

Pump 2600 + 42 700

Perf 39-40

Date

APR 23 1948

19

S. J. LEWIS

Scout

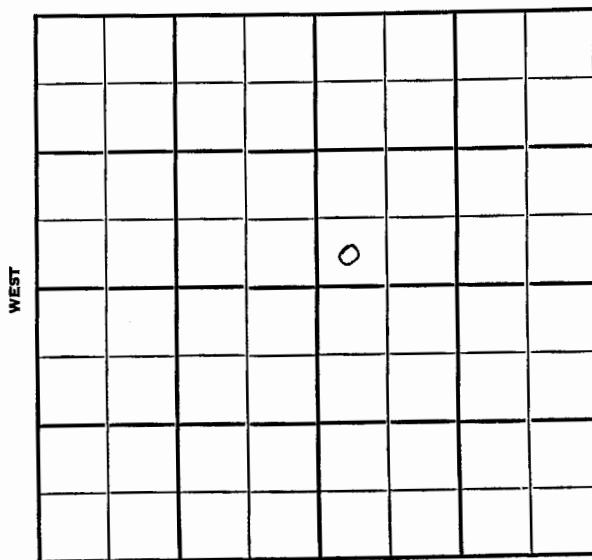
Russell Co.

Section 31 Township 15 Range 12W

Well No. #1 ~~Schast~~ Ney

Company Woodriver Oil & Ref.

NORTH



SOUTH