

Map No. _____ Sec. 18 Twp. 15 R. 13W

Well No. 3 Krug


Stearns Pet. _____ Company

FIRST REPORT

Contractor

NE SE NW

SECTION PLAT



_____ Ft. from N. Line

990 Ft. from S. Line

430 Ft. from E. Line

_____ Ft. from W. Line

Russell County

Location _____

Rig up _____

Drilling and Remarks:

twin well

R U R

RECORD

Cased _____ in., _____ ft.

Sand _____

Gas _____

Oil _____

Total Depth _____

PRODUCTION

1st 24 hrs. Nat. _____

1st 24 hrs. after shot _____

Gas _____ Cu. Ft.

Dry Hole _____

Abandoned _____

Date

APR 27 1949 19

S. J. LEWIS Scout

Russell County Kansas State

Map No. K73 Sec. 18 Twp. 15 R. 13W

Well No. 3 Krug

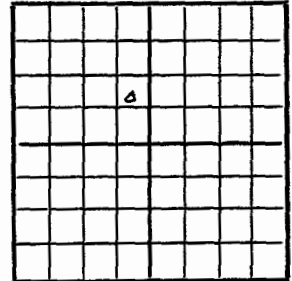
Stearns Pet. _____ Company

COMPLETE

Contractor

NE SE NW

E11832
SECTION PLAT



_____ Ft. from N. Line

990 Ft. from S. Line

430 Ft. from E. Line

_____ Ft. from W. Line

Trapp Pool

Remarks:

cut 3315

5" c 3315

7103320

Prog soil box

40 3/4

Date

JUN 15 1949

Scout

KANSAS

Russell

Sec. 18 Twp. 15 R. 13W

Well No. #3 Krug Farm

Stearns Pet. Company

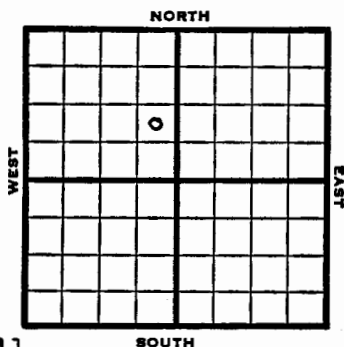
Trapp Pool

_____ Ft. from N. Line

990' Ft. from S. Line

430' Ft. from E. Line

_____ Ft. from W. Line



NE SE NW Twin Well

1949 Elev 1857' REPORT

4/27 RUR
5/4 8" @ 450'
Drlg 1530'
5/10 Lansing 3047'
Drlg 3176'
5/18 Arb. 3315-20
TD 3320'
5" @ 3315'
5/25 "
6/1 TD 3320
2100' oil 16 hrs.
6/7 "
6/15 Arb 3315'
5" @ 3315
TD 3320'
Pump 50 Oil Pot
40' Gr.
Comp
COMPLETED

KANSAS

Russell

Section 18 Township 15 Range 13W

Well No. 3 Krug

Company Stearns Pet

Trapp
NORTH

