

Russell

KANSAS Map No. 73 Sec. 19 Twp. 15 R. 13W

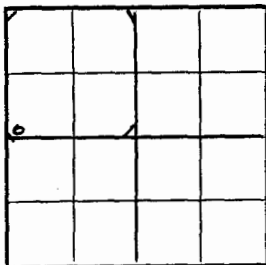
Well No. 1 Sellens

Coralena Company

FIRST REPORT Contractor

SW NW

SECTION PLAT



Ft. from N. Line

330 Ft. from S. Line

Ft. from E. Line

330 Ft. from W. Line

TRAPP POOL

Location

Rig up

Drilling and Remarks:

10"-120'

W.O.C.

60 Sacks

RECORD

Cased in, ft.

Sand

Gas

Oil

Total Depth

PRODUCTION

1st 24 hrs. Nat.

1st 24 hrs. after shot

Gas Cu. Ft.

Dry Hole

Abandoned

Date

FEB 24 1943 19 S. J. LEWIS Scout

Russell

KANSAS Map No. 73 Sec. 19 Twp. 15 R. 13W

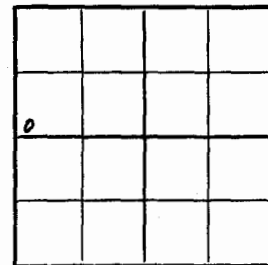
Well No. 1 Sellens

Coralena Company

COMPLETED Contractor

SW NW

SECTION PLAT



Ft. from N. Line

330 Ft. from S. Line

Ft. from E. Line

330 Ft. from W. Line

TRAPP POOL

Location

Rig up

Drilling and Remarks:

Cu & 3290

5" @ 3291

Pump 340 P.V.

342 cu

RECORD

Cased in, ft.

Sand

Gas

Oil

Total Depth 3310

PRODUCTION

1st 24 hrs. Nat.

1st 24 hrs. after shot

Gas Cu. Ft.

Dry Hole

Abandoned

Date

APR 7 1943 19 S. J. LEWIS Scout

KANSAS

Russell

Sec. 19 Twp. 15 R. 13-W

Well No. #1 Sellens Farm _____
Coralena Company

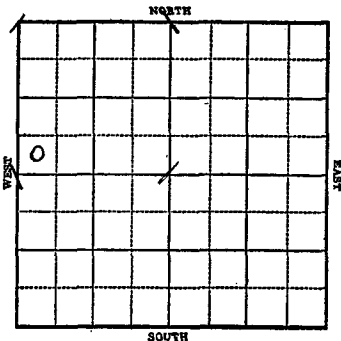
Trapp

_____ Ft. from N. Line

330 Ft. from S. Line

_____ Ft. from E. Line

330 Ft. from W. Line



SW NW El. 1852

1943 REPORT

- 2/24 10" Casing set 120'
WOC 60 sacks.
- 3/3 Drlg. 1700'
- 3/10 Lans 3034
Drlg. 3235'
- 3/16 Arb 3290 5" Casing set 3291
TD 3310 SO RUST
- 3/24 " " "
- 3/31 " " "
- 4/7 Arb 3290
5" @ 3291
Pump 340 Pot.
T.D. 3310
Grav. 35

COMPLETED

KANSAS

Russell

Section 19 Township 15 Range 13-W

Well No. #1 Sellens

Company Coralena

