

Russell

Sec. 19 Twp. 15 R. 13-W

Well No. #11 Sellens Farm

C. R. A. Company

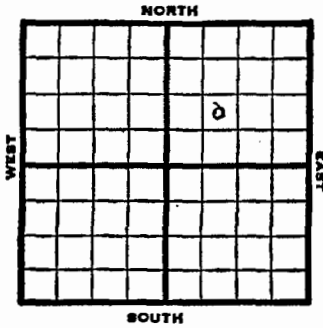
Trapp Pool

Ft. from N. Line

990 Ft. from S. Line

Ft. from E. Line

990 Ft. from W. Line



NE SW NE

4/9

Arb 3282  
5" @ 3228  
Lans 2992  
Perf Lans  
3000 Acid  
Pump 45 oil & 30% W Pot  
Grav. 40.9  
TD 3303'

**COMPLETED**

1947	1818	REPORT
2/19		Location
2/26		8" @ 805' Anhy 790' WOC
3/4		Drlg 2340'
3/12		Lans 2992 Arb 3282 TD 3303 5" @ 3211 RUST
3/18		5" @ 3228' corrected 72 shots 3184-88 2000 acid 36 shots 3089-3101 - 3000 acid 34 shots 3019-31
3/25		3000 Acid Swb 147 fluid in 23 hrs 50% water Plug 3058
4/2		PB 3054'

COMPLETED

OVER

Map No.      Sec. 19 Twp. 15 R. 13W


Well No. 11 Sellens

C R A Company

FIRST REPORT Contractor

NE SW NE

SECTION PLAT



     Ft. from N. Line

990 Ft. from S. Line

     Ft. from E. Line

990 Ft. from W. Line

Russell County

Location X

RECORD

Cased      in,      ft.

Sand     

Gas     

Oil     

Total Depth     

PRODUCTION

1st 24 hrs. Nat.     

1st 24 hrs. after shot     

Gas      Cu. Ft.

Dry Hole     

Abandoned     

Date

FEB 19 1947 19

S. J. LEWIS Scout

Map No. K73 Sec. 19 Twp. 15 R. 13W

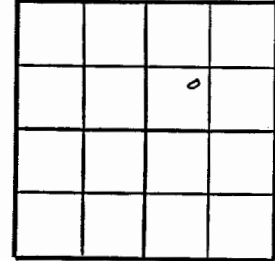
Well No. 11 Sellens

C. R. A. Company

COMPLETE Contractor

NE SW NE

E11878  
SECTION PLAT



     Ft. from N. Line

990 Ft. from S. Line

     Ft. from E. Line

990 Ft. from W. Line

Russell County

Location     

RECORD

Cased      in,      ft.

Sand     

Gas     

Oil     

Total Depth     

PRODUCTION

1st 24 hrs. Nat.     

1st 24 hrs. after shot     

Gas      Cu. Ft.

Dry Hole     

Abandoned     

Date

APR 9 1947 19

S. J. LEWIS Scout

*Cur 3282.  
5" @ 3225.  
Lam 2592  
Prof Lam.  
3000 cu ft  
Pump 145 oil +  
309 cu ft  
408/64*

Russell

Section 19 Township 15 Range 13-W

Well No. #11 Sellens

Company C R A

